



trase

Guaratinga

COMMODITY YEAR COUNTRY BIOME
Beef 2017 Brazil Mata atlantica

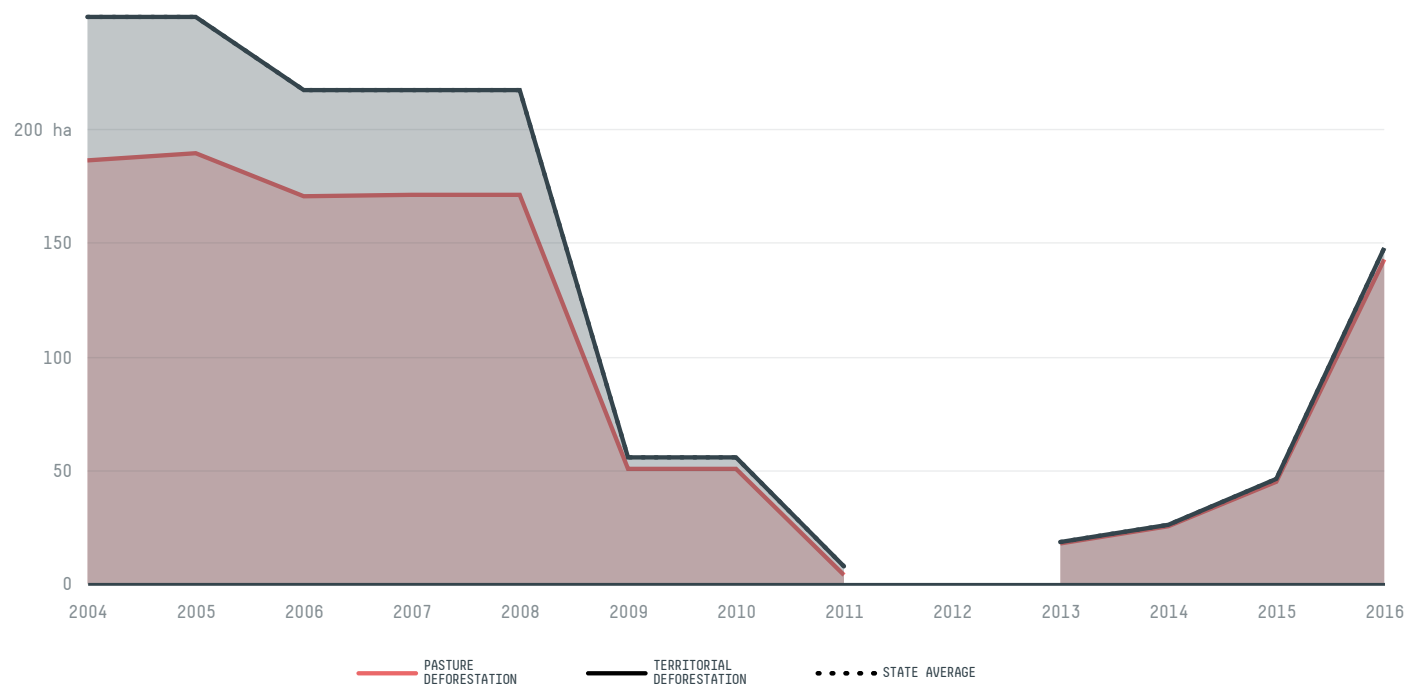
PASTURE AREA
132,663.6 ha

The largest exporter of beef in Guaratinga was Jbs, which accounted for 100.0% of the total exports, and the main destination was China (Hong Kong).

AGRICULTURAL INDICATORS	SCORE
Pasture area	132,663.6 ha
ENVIRONMENTAL INDICATORS	SCORE
Pasture deforestation	- ha
Cattle deforestation per tonne	- ha/t
Territorial deforestation	- ha
Land-based CO2 emissions	- t CO2
Water scarcity	2 /7
CO2 emissions from pasture deforestation	- t CO2

SOCIO-ECONOMIC INDICATORS	SCORE
GDP per capita	- USD/capita
GDP from agriculture	- %
Human Development Index	0.558 /1
Smallholder dominance	22 %
Reported cases of forced labour	-
Reported cases of land conflicts	-
Population	22,583
TERRITORIAL GOVERNANCE	
Legal Reserve deficit	3,839.5 ha
Legal Reserve deficit as a % of private land	5.9 %
Protected vegetation in private land	4,890.1 ha
Unprotected vegetation in private land	1,202.2 ha
Number of environmental embargoes	6
ACTOR COMMITMENTS	
SCORE	

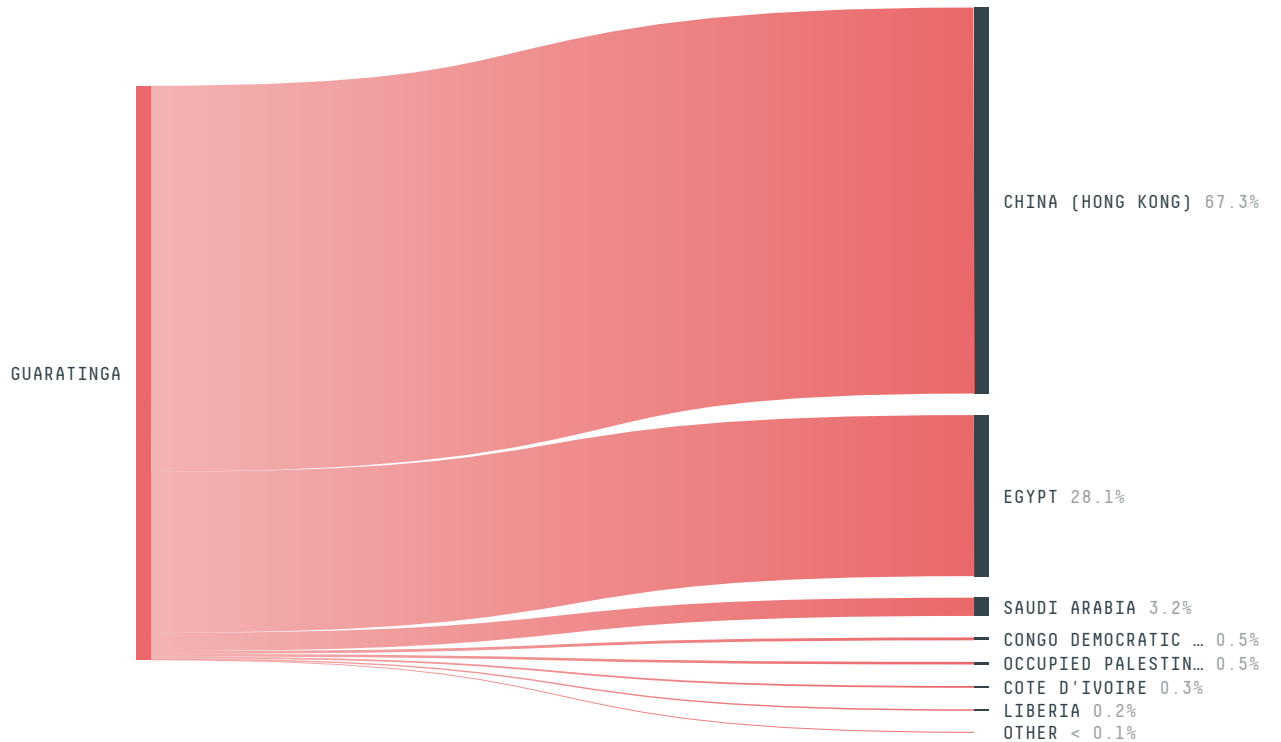
DEFORESTATION TRAJECTORY OF GUARATINGA



TOP TRADERS OF BEEF IN GUARATINGA IN 2017




TOP IMPORTING COUNTRIES OF BEEF FROM GUARATINGA IN 2017





Trase is a partnership between

 Stockholm Environment Institute

 Global Canopy Programme

In collaboration with

 vizzuality

 The European Forest Institute

and many other organizations and individuals.

Donors

 The Global Environment Facility

 WWF


 Europe

 Gordon and Betty Moore Foundation

 The Nature Conservancy

 Department for International Development

 Formas

 Norway's International Climate and Forest Initiative (NICFI)

[Terms of Use](#) · [Privacy policy](#) · [Cookie policy](#) · [Contact us](#)