



# trase

## Itaju do colonia

COMMODITY YEAR COUNTRY BIOME STATE  
**Beef 2017 Brazil Mata atlantica Bahia**

PASTURE AREA  
**75,256.5 ha**

The largest exporter of beef in Itaju Do Colonia was Jbs, which accounted for 71.9% of the total exports, and the main destination was China (Hong Kong).

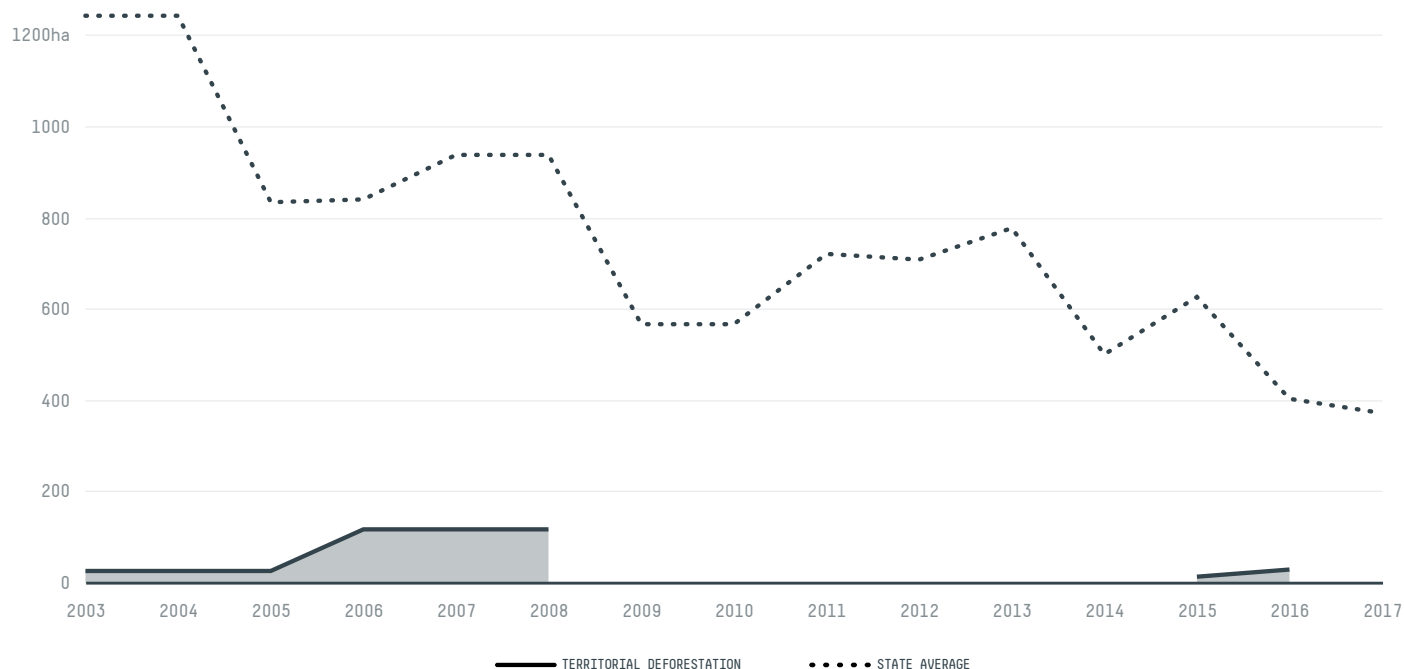
AGRICULTURAL INDICATORS	SCORE	STATE RANKING
Pasture area	75,256.5 ha	82
Cattle stocking rate	0.6 heads/ha	21

ENVIRONMENTAL INDICATORS	SCORE	STATE RANKING
Cattle deforestation per tonne	0 ha/t	114
Pasture deforestation	- ha	136
CO2 emissions from cattle deforestation per tonne	0.3 t CO2/t	115
CO2 emissions from pasture deforestation	- t CO2	-
Territorial deforestation	0 ha	42
Land based CO2 emissions	0 t CO2	42
Water scarcity	5 /7	3

SOCIO-ECONOMIC INDICATORS	SCORE	STATE RANKING
GDP per capita	- USD/capita	-
GDP from agriculture	- %	-
Human Development Index	0.592 /1	81
Smallholder dominance	12 %	-
Reported cases of forced labour	-	-
Reported cases of land conflicts	-	-
Population	7,507	388
TERRITORIAL GOVERNANCE	SCORE	STATE RANKING
Legal Reserve deficit	2,262.1 ha	43
Legal Reserve deficit as a % of private land	6.2 %	-
Protected vegetation in private land	3,643 ha	-
Unprotected vegetation in private land	982.5 ha	256
Number of environmental embargoes	0	11
ACTOR COMMITMENTS	SCORE	STATE RANKING
Cattle products traded under zero deforestation commitment	0 %	1


## DEFORESTATION TRAJECTORY OF ITAJU DO COLONIA



## TOP TRADERS OF BEEF IN ITAJU DO COLONIA IN 2017



## TOP IMPORTING COUNTRIES OF BEEF FROM ITAJU DO COLONIA IN 2017





**Deforestation alerts in Itaju do Colônia, Bahia, Brazil**

There were **0** GLAD alerts reported in the week of the **11th of May 2020**. This was **normal** compared to the same week in previous years.



Trase is a partnership between




In collaboration with



and many other organizations and individuals.

Donors



[Terms of Use](#) · [Privacy policy](#) · [Cookie policy](#) · [Contact us](#)