



trase

Floresta azul

COMMODITY YEAR COUNTRY BIOME STATE
Beef 2017 Brazil Mata atlantica Bahia

PASTURE AREA
19,659.7 ha

The largest exporter of beef in Floresta Azul was Jbs, which accounted for 100.0% of the total exports, and the main destination was China (Hong Kong).

AGRICULTURAL INDICATORS	SCORE	STATE RANKING
Pasture area	19,659.7 ha	294
Cattle stocking rate	1.2 heads/ha	15


ENVIRONMENTAL INDICATORS	SCORE	STATE RANKING
Cattle deforestation per tonne	0 ha/t	131
Pasture deforestation	- ha	187
CO2 emissions from cattle deforestation per tonne	0.1 t CO2/t	131
CO2 emissions from pasture deforestation	- t CO2	-
Territorial deforestation	0 ha	42
Land based CO2 emissions	0 t CO2	42
Water scarcity	5 /7	3

SOCIO-ECONOMIC INDICATORS	SCORE	STATE RANKING
GDP per capita	- USD/capita	-
GDP from agriculture	- %	-
Human Development Index	0.557 /1	116
Smallholder dominance	33 %	-
Reported cases of forced labour	-	-
Reported cases of land conflicts	-	-
Population	11,392	316
TERRITORIAL GOVERNANCE	SCORE	STATE RANKING
Legal Reserve deficit	351.4 ha	107
Legal Reserve deficit as a % of private land	7.7 %	-
Protected vegetation in private land	252.3 ha	-
Unprotected vegetation in private land	16.5 ha	381
Number of environmental embargoes	1	10
ACTOR COMMITMENTS	SCORE	STATE RANKING
Cattle products traded under zero deforestation commitment	0 %	1

DEFORESTATION TRAJECTORY OF FLORESTA AZUL



TOP TRADERS OF BEEF IN FLORESTA AZUL IN 2017



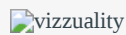
TOP IMPORTING COUNTRIES OF BEEF FROM FLORESTA AZUL IN 2017




Trase is a partnership between



In collaboration with



Donors



and many other organizations and individuals.

