



# trase

## Belmonte

COMMODITY YEAR COUNTRY BIOME STATE  
**Beef 2017 Brazil Mata atlantica Bahia**

PASTURE AREA  
**66,526.4 ha**

The largest exporter of beef in Belmonte was Jbs, which accounted for 87.9% of the total exports, and the main destination was China (Hong Kong).

AGRICULTURAL INDICATORS	SCORE	STATE RANKING
Pasture area	66,526.4 ha	101
Cattle stocking rate	1.3 heads/ha	14

ENVIRONMENTAL INDICATORS	SCORE	STATE RANKING
Cattle deforestation per tonne	0.1 ha/t	35
Pasture deforestation	- ha	10
CO2 emissions from cattle deforestation per tonne	28.7 t CO2/t	21
CO2 emissions from pasture deforestation	- t CO2	-
Territorial deforestation	0 ha	42
Land based CO2 emissions	0 t CO2	42
Water scarcity	2 /7	6

SOCIO-ECONOMIC INDICATORS	SCORE	STATE RANKING
GDP per capita	- USD/capita	-
GDP from agriculture	- %	-
Human Development Index	0.598 /1	75
Smallholder dominance	10 %	-
Reported cases of forced labour	-	-
Reported cases of land conflicts	-	-
Population	23,471	137

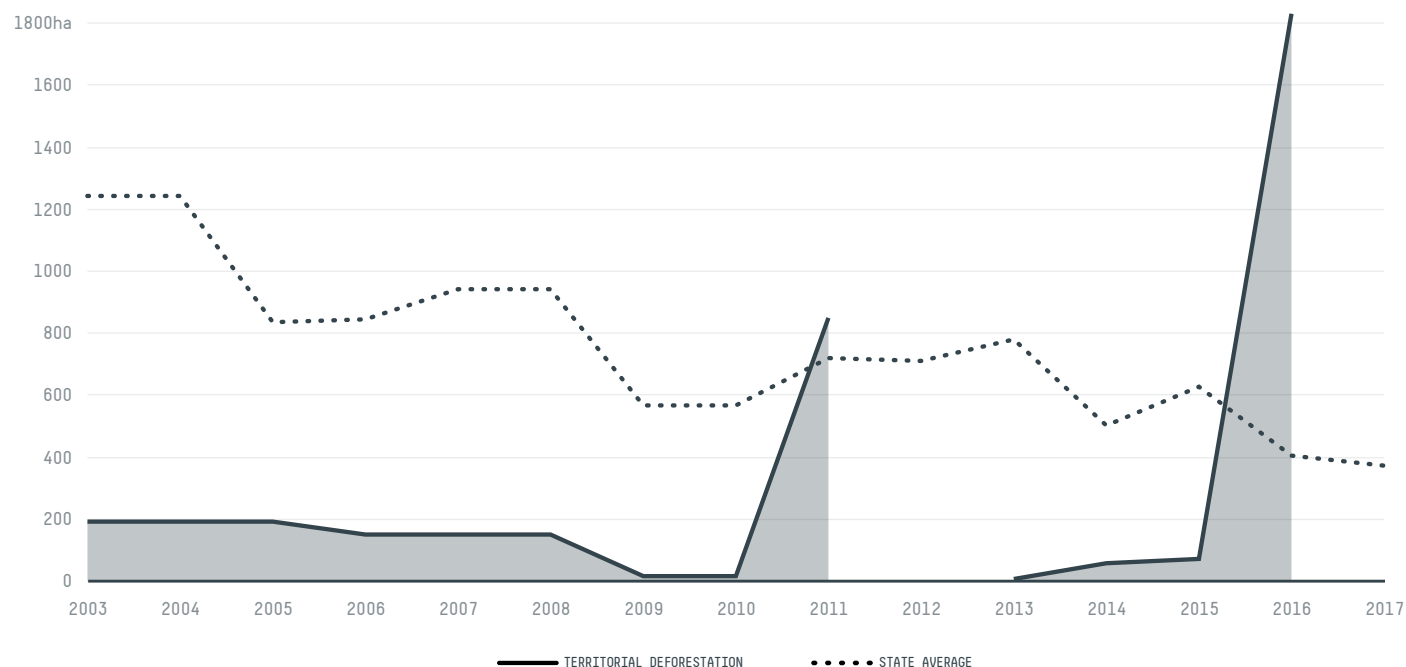
  

TERRITORIAL GOVERNANCE	SCORE	STATE RANKING
Legal Reserve deficit	5,651.9 ha	14
Legal Reserve deficit as a % of private land	7.5 %	-
Protected vegetation in private land	5,645.1 ha	-
Unprotected vegetation in private land	889.2 ha	264
Number of environmental embargoes	3	8

ACTOR COMMITMENTS	SCORE	STATE RANKING
Cattle products traded under zero deforestation commitment	0 %	1


## DEFORESTATION TRAJECTORY OF BELMONTE



## TOP TRADERS OF BEEF IN BELMONTE IN 2017




## TOP IMPORTING COUNTRIES OF BEEF FROM BELMONTE IN 2017






**Deforestation alerts in Belmonte, Bahia, Brazil**

There were **2** GLAD alerts reported in the week of the **25th of May 2020**. This was **normal** compared to the same week in previous years.



Trase is a partnership between


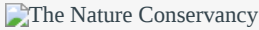


In collaboration with



and many other organizations and individuals.

Donors



[Terms of Use](#) · [Privacy policy](#) · [Cookie policy](#) · [Contact us](#)