



trase

Almadina

COMMODITY YEAR COUNTRY BIOME STATE
Beef 2017 Brazil Mata atlantica Bahia

PASTURE AREA
8,544.8 ha

The largest exporter of beef in Almadina was Frigosol Frigorifico Sul Bahia, which accounted for 82.0% of the total exports, and the main destination was China (Hong Kong).

AGRICULTURAL INDICATORS	SCORE	STATE RANKING
Pasture area	8,544.8 ha	369
Cattle stocking rate	0.9 heads/ha	18

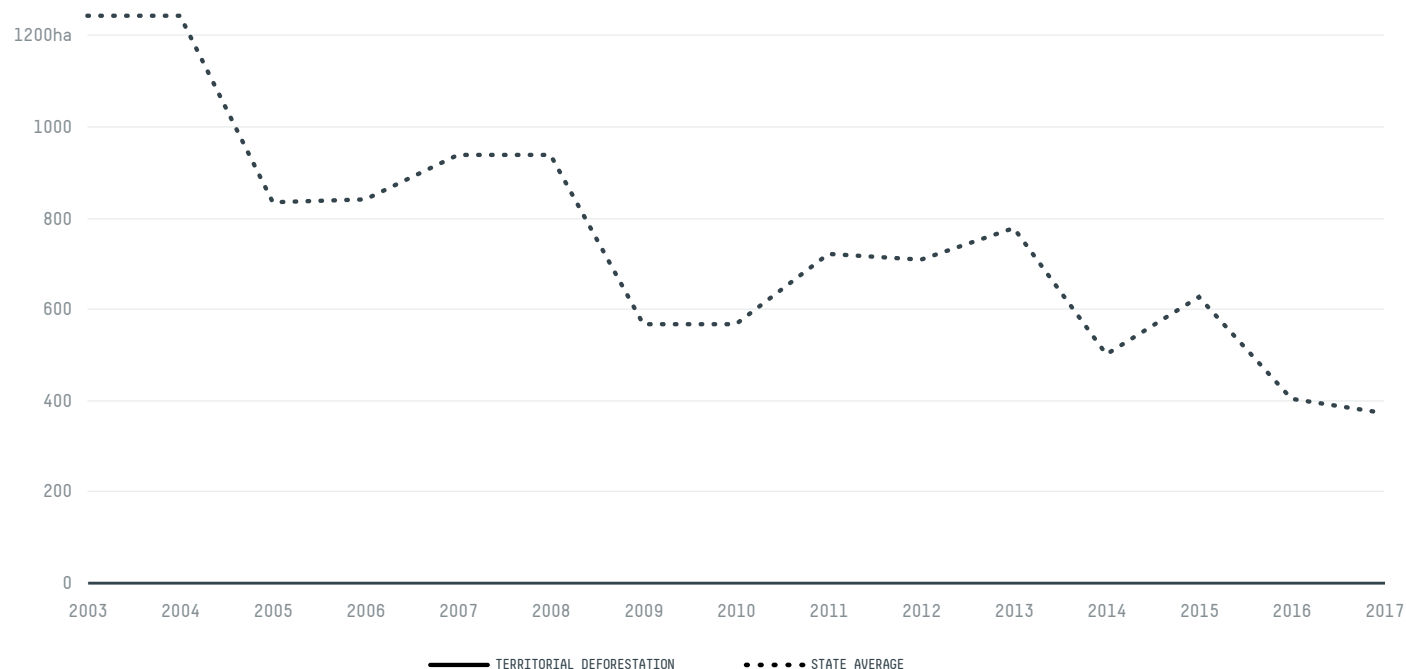
ENVIRONMENTAL INDICATORS	SCORE	STATE RANKING
Cattle deforestation per tonne	0 ha/t	163
Pasture deforestation	- ha	-
CO2 emissions from cattle deforestation per tonne	0 t CO2/t	163
CO2 emissions from pasture deforestation	- t CO2	-
Territorial deforestation	0 ha	42
Land based CO2 emissions	0 t CO2	42
Water scarcity	5 /7	3

SOCIO-ECONOMIC INDICATORS	SCORE	STATE RANKING
GDP per capita	- USD/capita	-
GDP from agriculture	- %	-
Human Development Index	0.563 /1	110
Smallholder dominance	14 %	-
Reported cases of forced labour	-	-
Reported cases of land conflicts	-	-
Population	6,327	397

TERRITORIAL GOVERNANCE	SCORE	STATE RANKING
Legal Reserve deficit	396.6 ha	102
Legal Reserve deficit as a % of private land	9 %	-
Protected vegetation in private land	280 ha	-
Unprotected vegetation in private land	150.6 ha	345
Number of environmental embargoes	0	11

ACTOR COMMITMENTS	SCORE	STATE RANKING
Cattle products traded under zero deforestation commitment	0 %	1


DEFORESTATION TRAJECTORY OF ALMADINA



TOP TRADERS OF BEEF IN ALMADINA IN 2017



TOP IMPORTING COUNTRIES OF BEEF FROM ALMADINA IN 2017






Deforestation alerts in Almadina, Bahia, Brazil

There were **0** GLAD alerts reported in the week of the **18th of May 2020**. This was **normal** compared to the same week in previous years.



Trase is a partnership between




In collaboration with



and many other organizations and individuals.

Donors



[Terms of Use](#) · [Privacy policy](#) · [Cookie policy](#) · [Contact us](#)