

trase

Vereda

COMMODITY YEAR COUNTRY BIOME STATE
Beef 2017 Brazil Mata atlantica Bahia

PASTURE AREA
50,964.2 ha

The largest exporter of beef in Vereda was Jbs, which accounted for 63.5% of the total exports, and the main destination was China (Hong Kong).

AGRICULTURAL INDICATORS	SCORE	STATE RANKING
Pasture area	50,964.2 ha	151
Cattle stocking rate	1.1 heads/ha	16

ENVIRONMENTAL INDICATORS	SCORE	STATE RANKING
Cattle deforestation per tonne	0 ha/t	122
Pasture deforestation	- ha	145
CO2 emissions from cattle deforestation per tonne	0.3 t CO2/t	114
CO2 emissions from pasture deforestation	- t CO2	-
Territorial deforestation	0 ha	42
Land based CO2 emissions	0 t CO2	42
Water scarcity	2 /7	6

SOCIO-ECONOMIC INDICATORS	SCORE	STATE RANKING
GDP per capita	- USD/capita	-
GDP from agriculture	- %	-
Human Development Index	0.577 /1	96
Smallholder dominance	32 %	-
Reported cases of forced labour	-	-
Reported cases of land conflicts	-	-
Population	6,781	394
TERRITORIAL GOVERNANCE	SCORE	STATE RANKING
Legal Reserve deficit	3,539.6 ha	26
Legal Reserve deficit as a % of private land	7.9 %	-
Protected vegetation in private land	1,527.2 ha	-
Unprotected vegetation in private land	33.8 ha	374
Number of environmental embargoes	0	11
ACTOR COMMITMENTS	SCORE	STATE RANKING
Cattle products traded under zero deforestation commitment	0 %	1

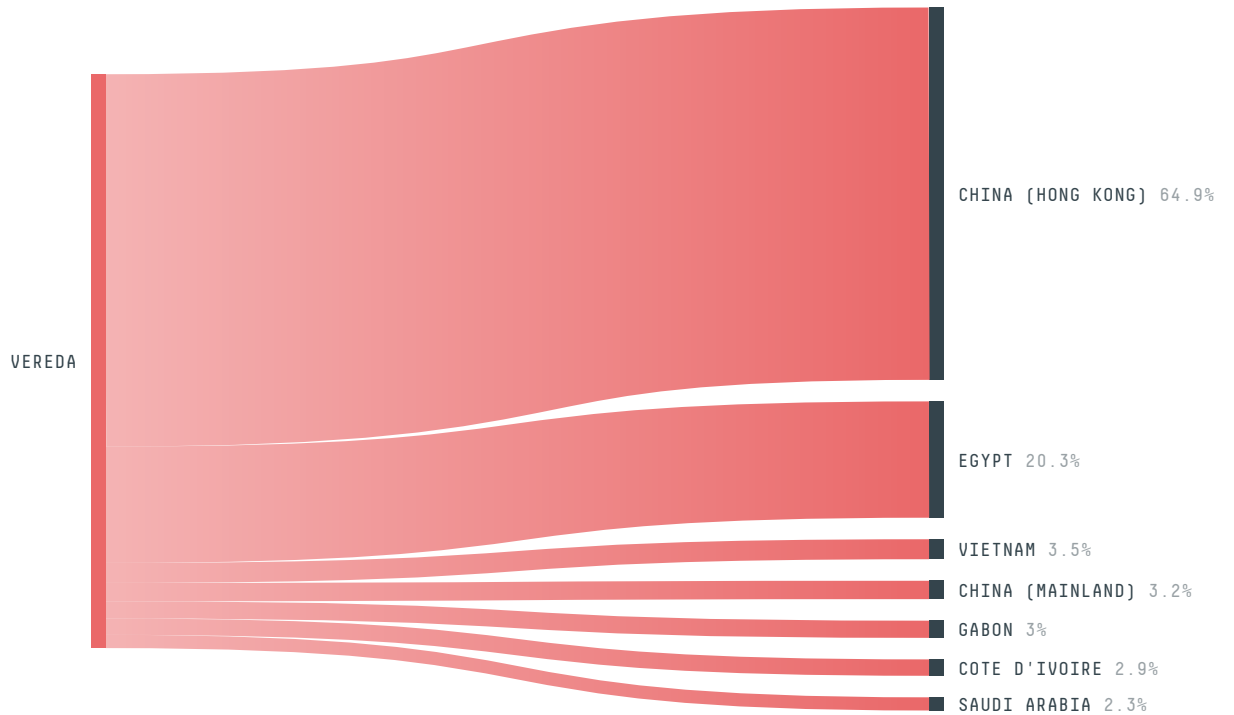
DEFORESTATION TRAJECTORY OF VEREDA




TOP TRADERS OF BEEF IN VEREDA IN 2017




TOP IMPORTING COUNTRIES OF BEEF FROM VEREDA IN 2017



Trase is a partnership between



In collaboration with



Donors



This website uses cookies to provide you with an improved user experience. By continuing to browse this site, you consent to the use of cookies and similar technologies. Please visit our [privacy policy](#) for further details.

I AGREE