



trase

Mucuri

COMMODITY YEAR COUNTRY BIOME STATE
Beef 2017 Brazil Mata atlantica Bahia

PASTURE AREA
57,810.9 ha

The largest exporter of beef in Mucuri was Jbs, which accounted for 98.3% of the total exports, and the main destination was China (Hong Kong).

AGRICULTURAL INDICATORS	SCORE	STATE RANKING
Pasture area	57,810.9 ha	124
Cattle stocking rate	1.1 heads/ha	16

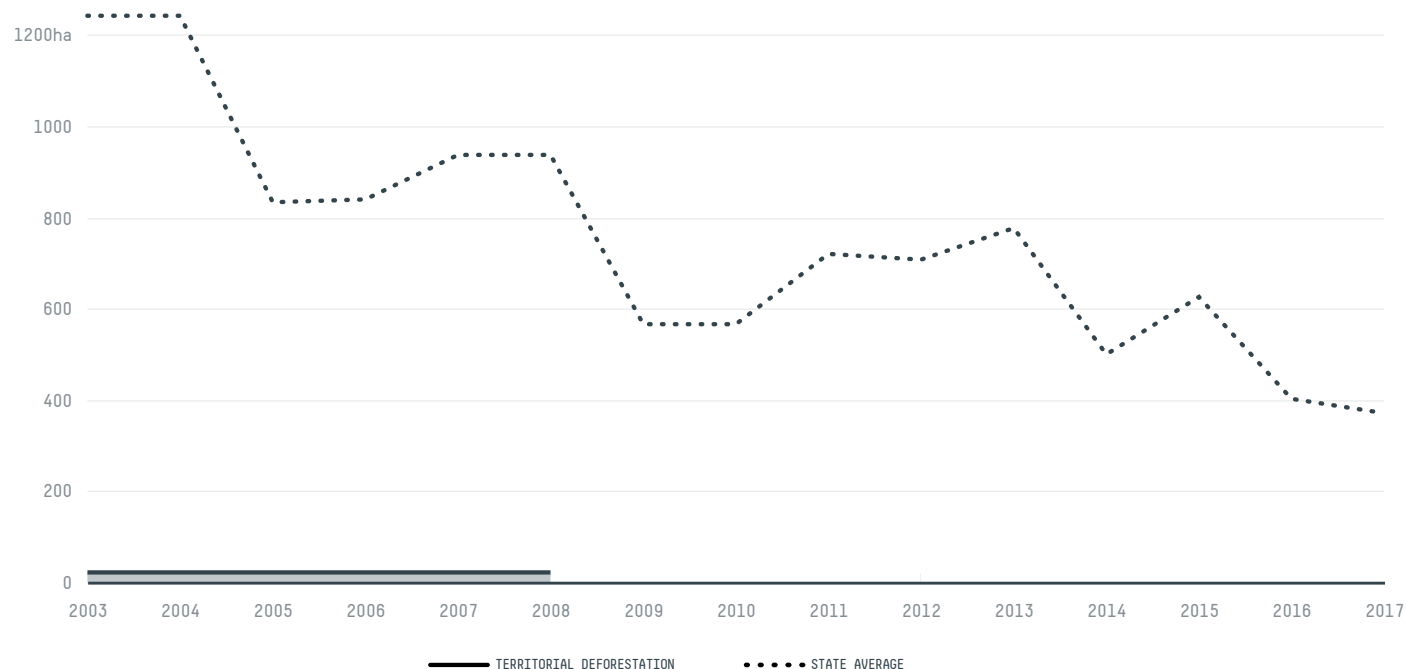
ENVIRONMENTAL INDICATORS	SCORE	STATE RANKING
Cattle deforestation per tonne	0 ha/t	130
Pasture deforestation	- ha	-
CO2 emissions from cattle deforestation per tonne	0.2 t CO2/t	122
CO2 emissions from pasture deforestation	- t CO2	-
Territorial deforestation	0 ha	42
Land based CO2 emissions	0 t CO2	42
Water scarcity	4 /7	4

SOCIO-ECONOMIC INDICATORS	SCORE	STATE RANKING
GDP per capita	- USD/capita	-
GDP from agriculture	- %	-
Human Development Index	0.665 /1	24
Smallholder dominance	24 %	-
Reported cases of forced labour	-	-
Reported cases of land conflicts	-	-
Population	39,927	65

TERRITORIAL GOVERNANCE	SCORE	STATE RANKING
Legal Reserve deficit	12,275.9 ha	4
Legal Reserve deficit as a % of private land	8.5 %	-
Protected vegetation in private land	7,032.7 ha	-
Unprotected vegetation in private land	3,366.1 ha	192
Number of environmental embargoes	0	11

ACTOR COMMITMENTS	SCORE	STATE RANKING
Cattle products traded under zero deforestation commitment	0 %	1


DEFORESTATION TRAJECTORY OF MUCURI



TOP TRADERS OF BEEF IN MUCURI IN 2017



TOP IMPORTING COUNTRIES OF BEEF FROM MUCURI IN 2017





Deforestation alerts in Mucuri, Bahia, Brazil

There were **0** GLAD alerts reported in the week of the **18th of May 2020**. This was **normal** compared to the same week in previous years.



Trase is a partnership between

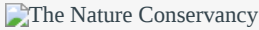


In collaboration with



and many other organizations and individuals.

Donors



[Terms of Use](#) · [Privacy policy](#) · [Cookie policy](#) · [Contact us](#)