



# trase

## Jucurucu

COMMODITY YEAR COUNTRY BIOME STATE  
**Beef 2017 Brazil Mata atlantica Bahia**

PASTURE AREA  
**71,981.2 ha**

The largest exporter of beef in Jucurucu was Jbs, which accounted for 90.4% of the total exports, and the main destination was China (Hong Kong).

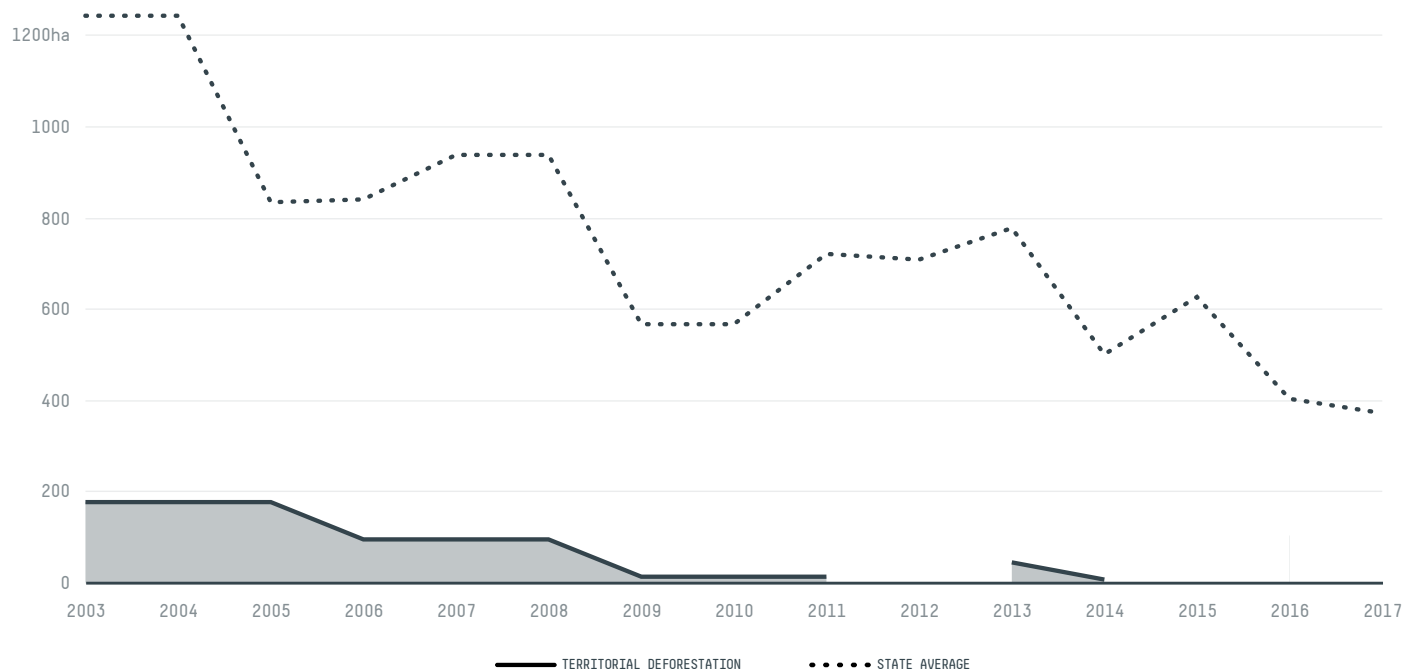
AGRICULTURAL INDICATORS	SCORE	STATE RANKING
Pasture area	71,981.2 ha	91
Cattle stocking rate	1 heads/ha	17

ENVIRONMENTAL INDICATORS	SCORE	STATE RANKING
Cattle deforestation per tonne	0 ha/t	98
Pasture deforestation	- ha	137
CO2 emissions from cattle deforestation per tonne	0.7 t CO2/t	94
CO2 emissions from pasture deforestation	- t CO2	-
Territorial deforestation	0 ha	42
Land based CO2 emissions	0 t CO2	42
Water scarcity	2 /7	6

SOCIO-ECONOMIC INDICATORS	SCORE	STATE RANKING
GDP per capita	- USD/capita	-
GDP from agriculture	- %	-
Human Development Index	0.541 /1	132
Smallholder dominance	45 %	-
Reported cases of forced labour	-	-
Reported cases of land conflicts	1	8
Population	10,403	343
TERRITORIAL GOVERNANCE	SCORE	STATE RANKING
Legal Reserve deficit	1,431.1 ha	52
Legal Reserve deficit as a % of private land	3.4 %	-
Protected vegetation in private land	4,106.3 ha	-
Unprotected vegetation in private land	1,438.5 ha	239
Number of environmental embargoes	1	10
ACTOR COMMITMENTS	SCORE	STATE RANKING
Cattle products traded under zero deforestation commitment	0 %	1

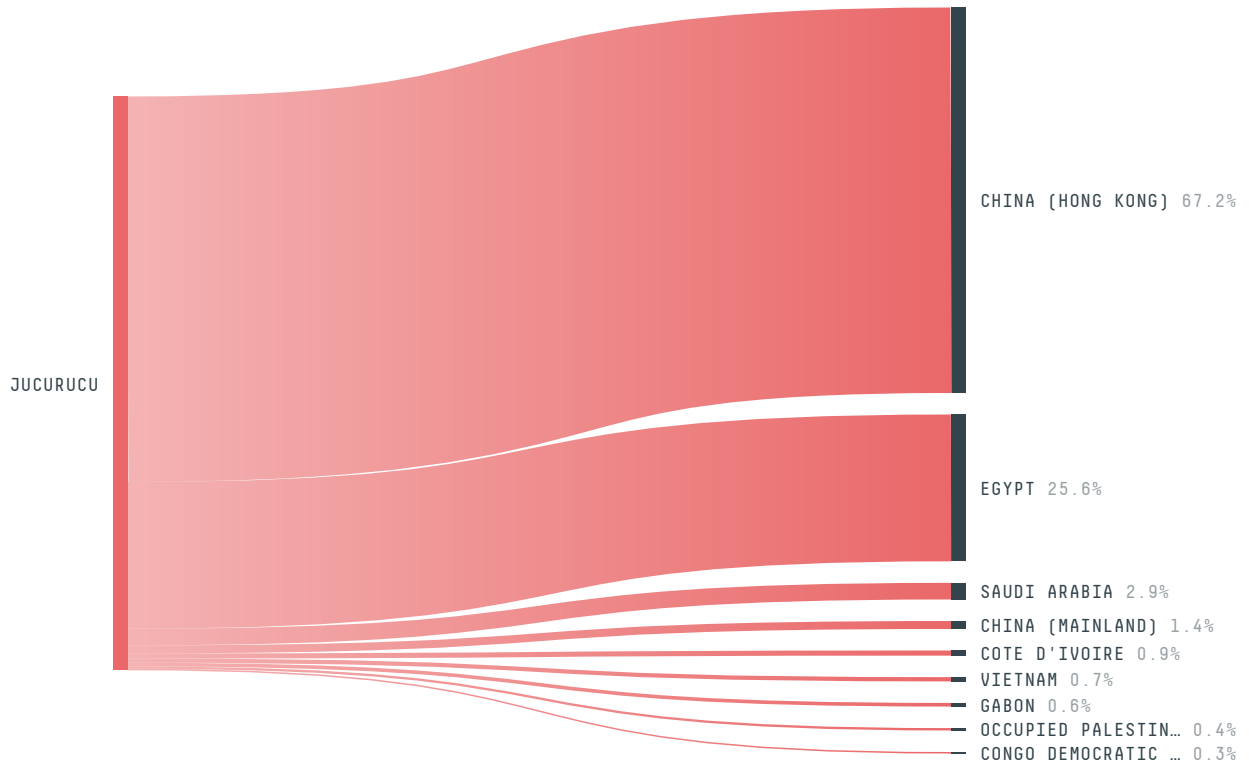
## DEFORESTATION TRAJECTORY OF JUCURUCU



## TOP TRADERS OF BEEF IN JUCURUCU IN 2017




## TOP IMPORTING COUNTRIES OF BEEF FROM JUCURUCU IN 2017





**Deforestation alerts in Jucuruçu, Bahia, Brazil**

There were **0** GLAD alerts reported in the week of the **25th of May 2020**. This was **normal** compared to the same week in previous years.



Trase is a partnership between



In collaboration with



and many other organizations and individuals.

Donors



[Terms of Use](#) · [Privacy policy](#) · [Cookie policy](#) · [Contact us](#)