



trase

Caravelas

COMMODITY YEAR COUNTRY BIOME
Beef 2017 Brazil Mata atlantica

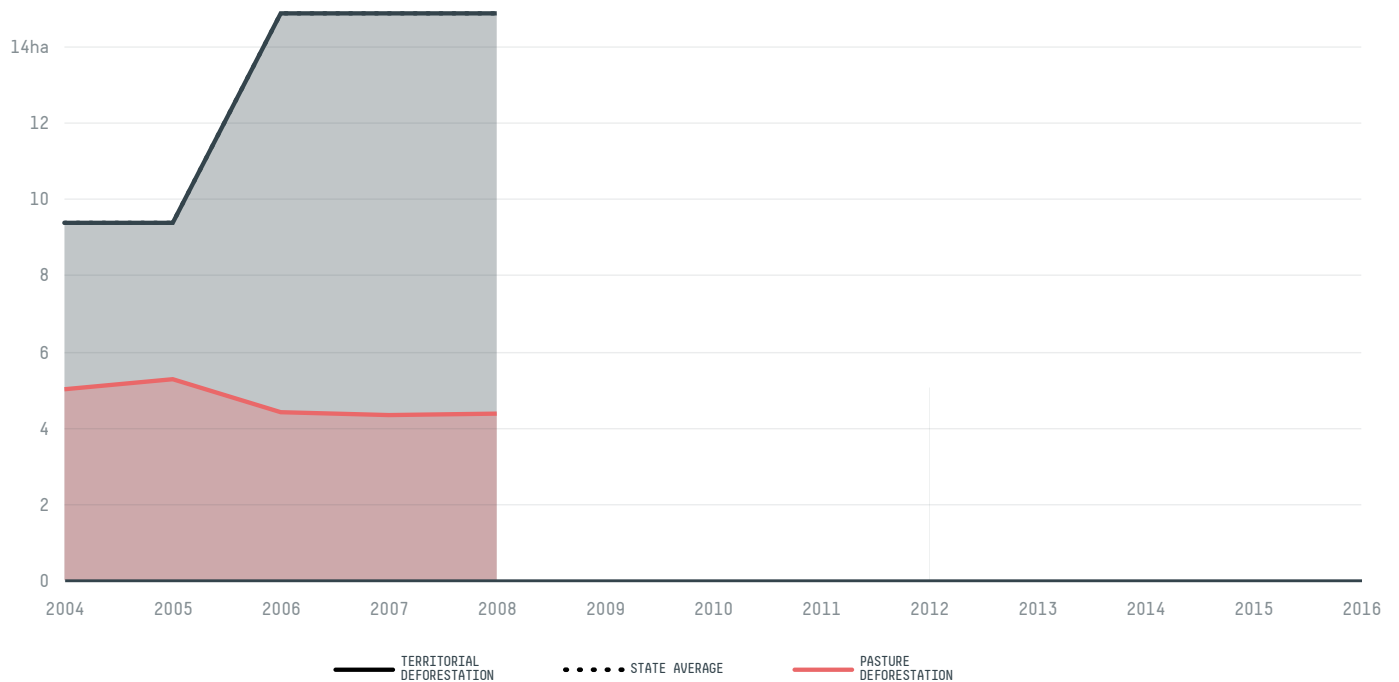
PASTURE AREA
43,156.9 ha

The largest exporter of beef in Caravelas was Jbs, which accounted for 95.3% of the total exports, and the main destination was China (Hong Kong).


AGRICULTURAL INDICATORS	SCORE
Pasture area	43,156.9 ha
ENVIRONMENTAL INDICATORS	SCORE
Pasture deforestation	- ha
Territorial deforestation	- ha
CO2 emissions from pasture deforestation	- t CO2
Land-based CO2 emissions	- t CO2
Water scarcity	3 / 7

SOCIO-ECONOMIC INDICATORS	SCORE
GDP per capita	- USD/capita
GDP from agriculture	- %
Human Development Index	0.616 /1
Smallholder dominance	17 %
Reported cases of forced labour	-
Reported cases of land conflicts	-
Population	22,328
TERRITORIAL GOVERNANCE	SCORE
Legal Reserve deficit	13,947.5 ha
Legal Reserve deficit as a % of private land	9.4 %
Protected vegetation in private land	4,296.6 ha
Unprotected vegetation in private land	404.7 ha
Number of environmental embargoes	3
ACTOR COMMITMENTS	SCORE

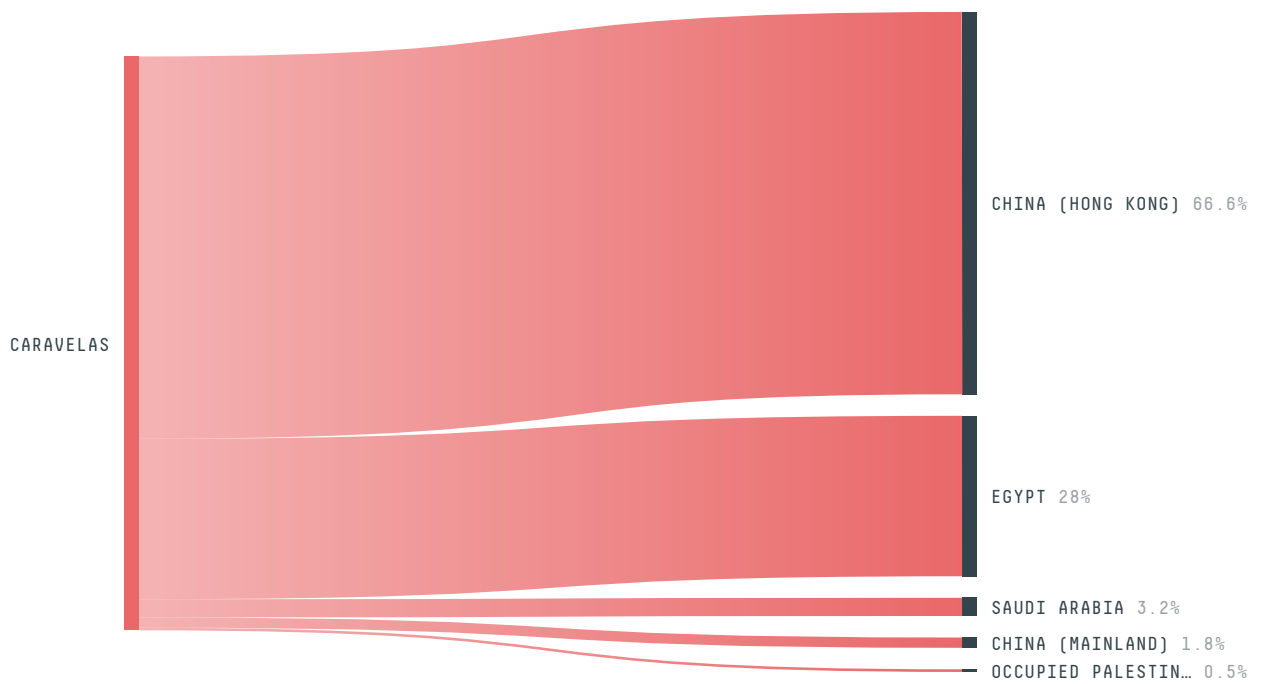
DEFORESTATION TRAJECTORY OF CARAVELAS



TOP TRADERS OF BEEF IN CARAVELAS IN 2017



TOP IMPORTING COUNTRIES OF BEEF FROM CARAVELAS IN 2017



(