



trase

Ibirapua

COMMODITY YEAR COUNTRY BIOME STATE
Beef 2017 Brazil Mata atlantica Bahia

PASTURE AREA
50,830 ha

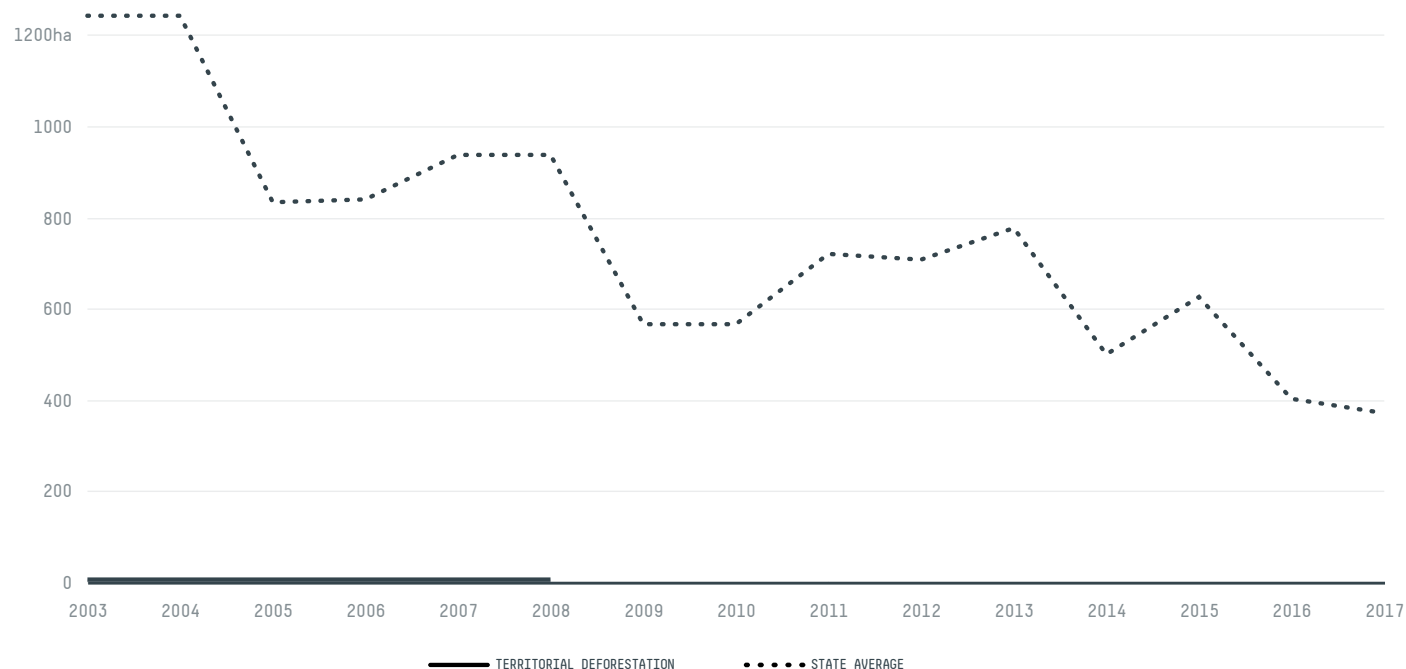
The largest exporter of beef in Ibirapua was Jbs, which accounted for 84.3% of the total exports, and the main destination was China (Hong Kong).

AGRICULTURAL INDICATORS	SCORE	STATE RANKING
Pasture area	50,830 ha	152
Cattle stocking rate	1.2 heads/ha	15

ENVIRONMENTAL INDICATORS	SCORE	STATE RANKING
Cattle deforestation per tonne	0 ha/t	148
Pasture deforestation	- ha	-
CO2 emissions from cattle deforestation per tonne	0 t CO2/t	142
CO2 emissions from pasture deforestation	- t CO2	-
Territorial deforestation	0 ha	42
Land based CO2 emissions	0 t CO2	42
Water scarcity	2 /7	6

SOCIO-ECONOMIC INDICATORS	SCORE	STATE RANKING
GDP per capita	- USD/capita	-
GDP from agriculture	- %	-
Human Development Index	0.614 /1	59
Smallholder dominance	40 %	-
Reported cases of forced labour	-	-
Reported cases of land conflicts	-	-
Population	8,603	373
TERRITORIAL GOVERNANCE	SCORE	STATE RANKING
Legal Reserve deficit	4,761.7 ha	19
Legal Reserve deficit as a % of private land	8.5 %	-
Protected vegetation in private land	847.1 ha	-
Unprotected vegetation in private land	24.7 ha	377
Number of environmental embargoes	0	11
ACTOR COMMITMENTS	SCORE	STATE RANKING
Cattle products traded under zero deforestation commitment	0 %	1

DEFORESTATION TRAJECTORY OF IBIRAPUA



TOP TRADERS OF BEEF IN IBIRAPUA IN 2017



TOP IMPORTING COUNTRIES OF BEEF FROM IBIRAPUA IN 2017






Deforestation alerts in Ibirapuã, Bahia, Brazil

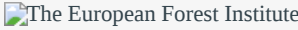
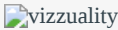
There were **0** GLAD alerts reported in the week of the **11th of May 2020**. This was **normal** compared to the same week in previous years.



Trase is a partnership between




In collaboration with



and many other organizations and individuals.

Donors



[Terms of Use](#) · [Privacy policy](#) · [Cookie policy](#) · [Contact us](#)