



trase

Guaratinga

COMMODITY YEAR COUNTRY BIOME STATE
Beef 2017 Brazil Mata atlantica Bahia

PASTURE AREA
122,322.8 ha

The largest exporter of beef in Guaratinga was Jbs, which accounted for 100.0% of the total exports, and the main destination was China (Hong Kong).

AGRICULTURAL INDICATORS	SCORE	STATE RANKING
Pasture area	122,322.8 ha	22
Cattle stocking rate	1 heads/ha	17

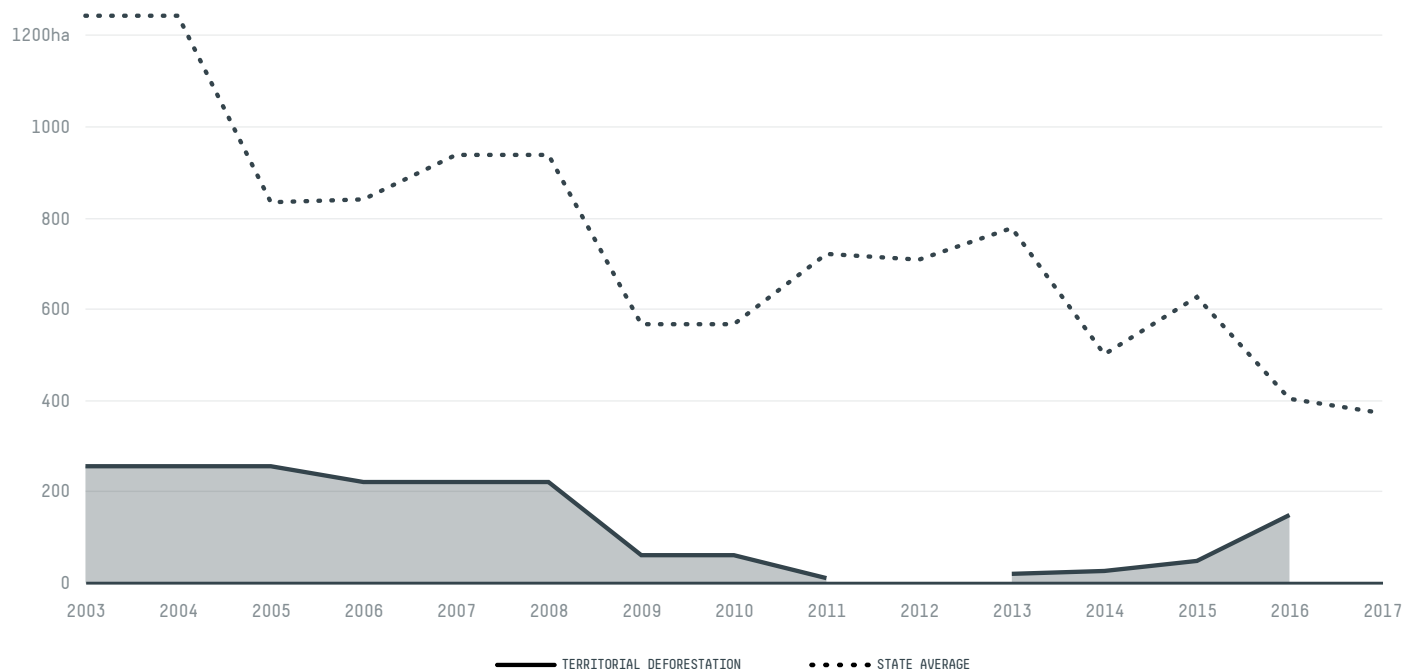
ENVIRONMENTAL INDICATORS	SCORE	STATE RANKING
Cattle deforestation per tonne	0 ha/t	88
Pasture deforestation	- ha	64
CO2 emissions from cattle deforestation per tonne	1.7 t CO2/t	80
CO2 emissions from pasture deforestation	- t CO2	-
Territorial deforestation	0 ha	42
Land based CO2 emissions	0 t CO2	42
Water scarcity	2 /7	6

SOCIO-ECONOMIC INDICATORS	SCORE	STATE RANKING
GDP per capita	- USD/capita	-
GDP from agriculture	- %	-
Human Development Index	0.558 /1	115
Smallholder dominance	22 %	-
Reported cases of forced labour	-	-
Reported cases of land conflicts	-	-
Population	22,583	149


TERRITORIAL GOVERNANCE	SCORE	STATE RANKING
Legal Reserve deficit	3,839.5 ha	24
Legal Reserve deficit as a % of private land	5.9 %	-
Protected vegetation in private land	4,890.1 ha	-
Unprotected vegetation in private land	1,202.2 ha	245
Number of environmental embargoes	6	5

ACTOR COMMITMENTS	SCORE	STATE RANKING
Cattle products traded under zero deforestation commitment	0 %	1

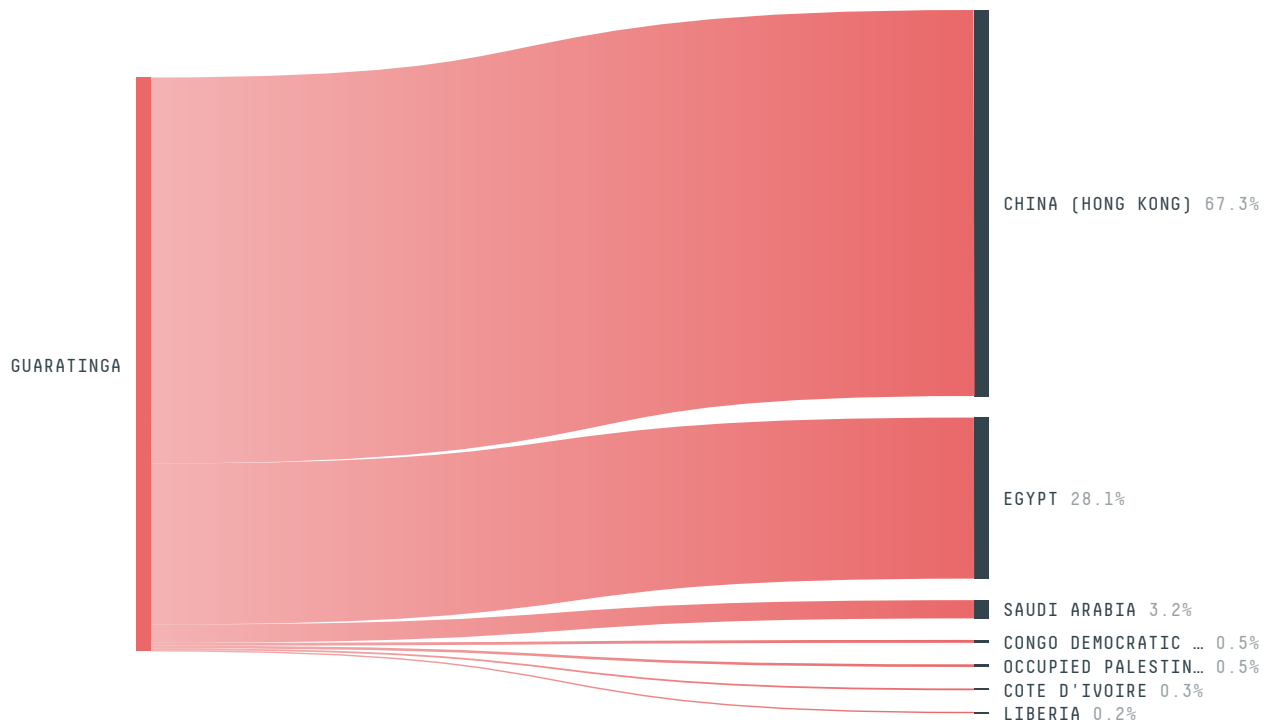
DEFORESTATION TRAJECTORY OF GUARATINGA



TOP TRADERS OF BEEF IN GUARATINGA IN 2017



TOP IMPORTING COUNTRIES OF BEEF FROM GUARATINGA IN 2017





Deforestation alerts in Guaratinga, Bahia, Brazil

There were **1** GLAD alerts reported in the week of the **11th of May 2020**. This was **normal** compared to the same week in previous years.



Trase is a partnership between



In collaboration with



and many other organizations and individuals.

Donors



[Terms of Use](#) · [Privacy policy](#) · [Cookie policy](#) · [Contact us](#)