



trase

Eunapolis

COMMODITY YEAR COUNTRY BIOME STATE
Beef 2017 Brazil Mata atlantica Bahia

PASTURE AREA
82,653.5 ha

The largest exporter of beef in Eunapolis was Jbs, which accounted for 100.0% of the total exports, and the main destination was China (Hong Kong).

AGRICULTURAL INDICATORS	SCORE	STATE RANKING
Pasture area	82,653.5 ha	69
Cattle stocking rate	1.4 heads/ha	13

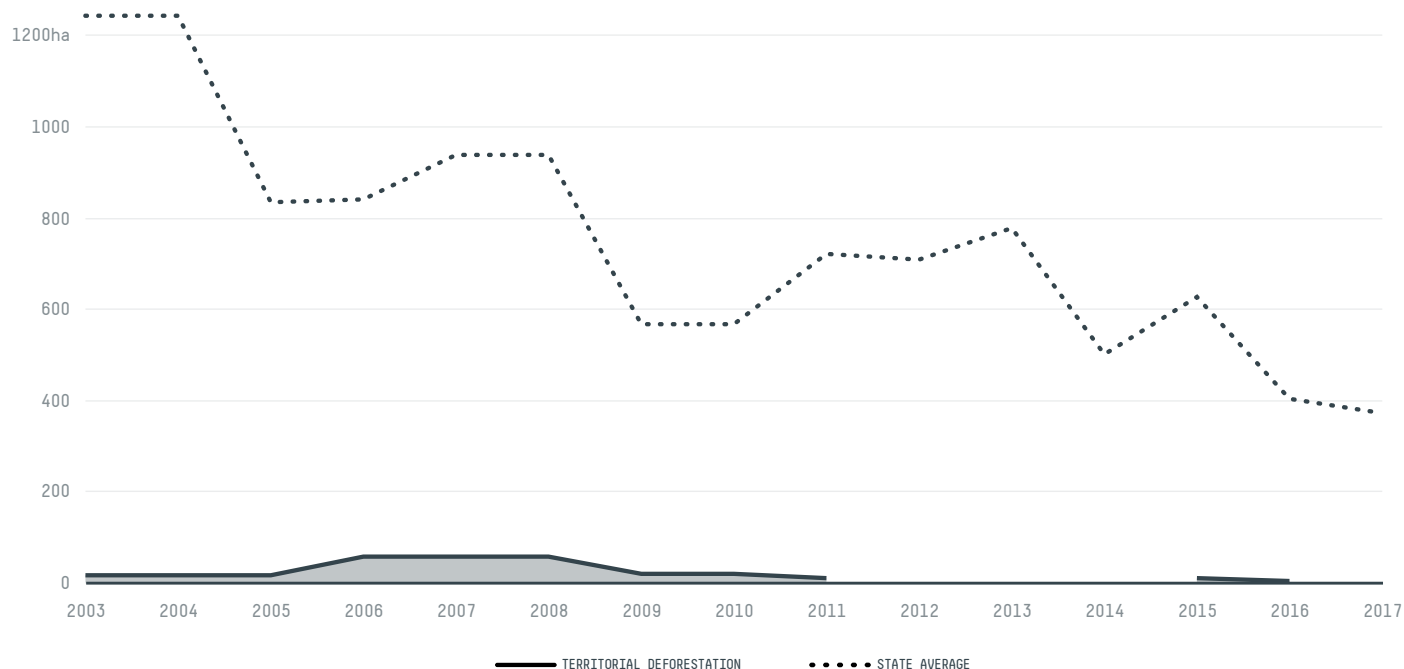
ENVIRONMENTAL INDICATORS	SCORE	STATE RANKING
Cattle deforestation per tonne	0 ha/t	132
Pasture deforestation	- ha	188
CO2 emissions from cattle deforestation per tonne	0.1 t CO2/t	124
CO2 emissions from pasture deforestation	- t CO2	-
Territorial deforestation	0 ha	42
Land based CO2 emissions	0 t CO2	42
Water scarcity	2 /7	6

SOCIO-ECONOMIC INDICATORS	SCORE	STATE RANKING
GDP per capita	- USD/capita	-
GDP from agriculture	- %	-
Human Development Index	0.677 /1	15
Smallholder dominance	20 %	-
Reported cases of forced labour	-	-
Reported cases of land conflicts	-	-
Population	110,803	16


TERRITORIAL GOVERNANCE	SCORE	STATE RANKING
Legal Reserve deficit	7,988.6 ha	11
Legal Reserve deficit as a % of private land	9 %	-
Protected vegetation in private land	3,554.7 ha	-
Unprotected vegetation in private land	339.9 ha	314
Number of environmental embargoes	1	10

ACTOR COMMITMENTS	SCORE	STATE RANKING
Cattle products traded under zero deforestation commitment	0 %	1

DEFORESTATION TRAJECTORY OF EUNAPOLIS



TOP TRADERS OF BEEF IN EUNAPOLIS IN 2017



TOP IMPORTING COUNTRIES OF BEEF FROM EUNAPOLIS IN 2017






Deforestation alerts in Eunápolis, Bahia, Brazil

There were **0** GLAD alerts reported in the week of the **18th of May 2020**. This was **normal** compared to the same week in previous years.



Trase is a partnership between



In collaboration with



and many other organizations and individuals.

Donors



[Terms of Use](#) · [Privacy policy](#) · [Cookie policy](#) · [Contact us](#)