



trase

Urucui

COMMODITY YEAR COUNTRY BIOME STATE
Beef 2017 Brazil Cerrado Piaui

PASTURE AREA
546.2 ha

The largest exporter of beef in Urucui was Meridional Meatimportacao E Exp De Alimentos, which accounted for 89.1% of the total exports, and the main destination was China (Hong Kong).

AGRICULTURAL INDICATORS	SCORE	STATE RANKING
Pasture area	546.2 ha	200
Cattle stocking rate	0.6 heads/ha	30

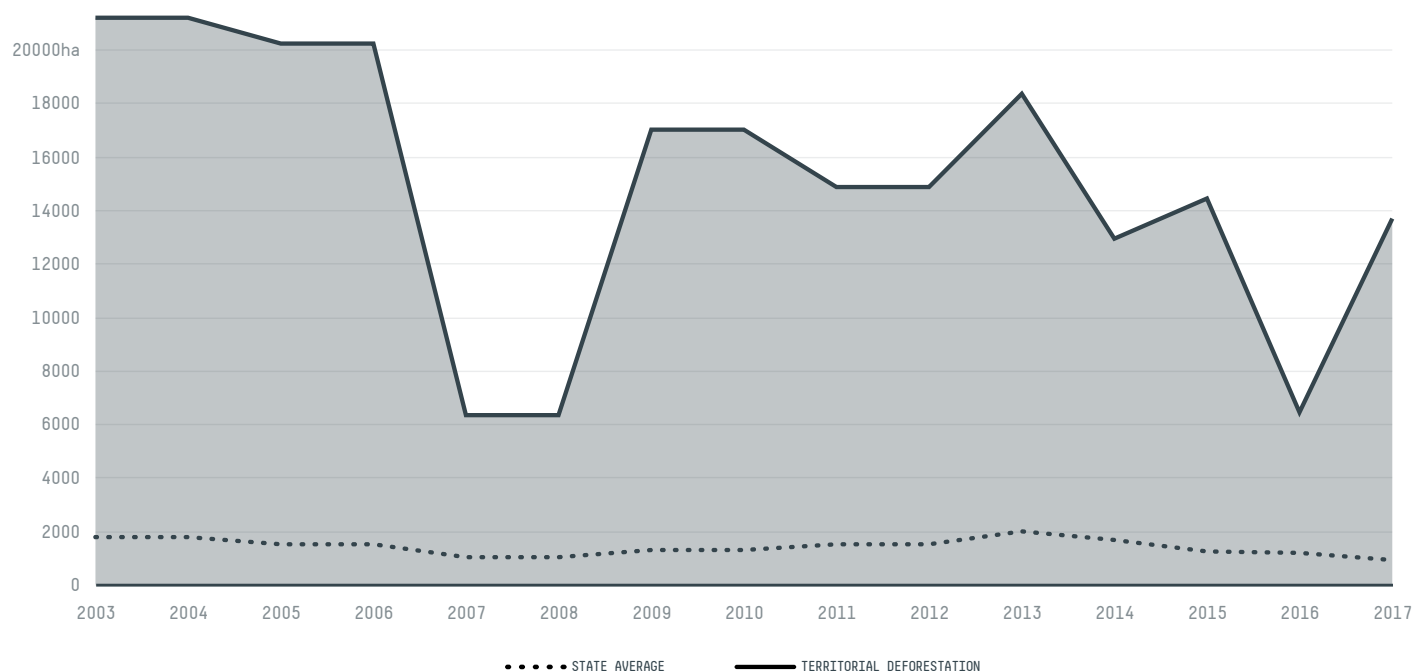
ENVIRONMENTAL INDICATORS	SCORE	STATE RANKING
Cattle deforestation per tonne	0.1 ha/t	28
Pasture deforestation	1.4 ha	50
CO2 emissions from cattle deforestation per tonne	8.1 t CO2/t	31
CO2 emissions from pasture deforestation	217.9 t CO2	14
Territorial deforestation	13,692 ha	1
Land based CO2 emissions	1,618,766 t CO2	1
Water scarcity	2 /7	6

SOCIO-ECONOMIC INDICATORS	SCORE	STATE RANKING
GDP per capita	- USD/capita	-
GDP from agriculture	- %	-
Human Development Index	0.631 /1	16
Smallholder dominance	12 %	-
Reported cases of forced labour	-	-
Reported cases of land conflicts	-	-
Population	20,779	23

TERRITORIAL GOVERNANCE	SCORE	STATE RANKING
Legal Reserve deficit	7,209.2 ha	2
Legal Reserve deficit as a % of private land	1.1 %	-
Protected vegetation in private land	117,115.5 ha	-
Unprotected vegetation in private land	292,787.5 ha	1
Number of environmental embargoes	0	5

ACTOR COMMITMENTS	SCORE	STATE RANKING
Cattle products traded under zero deforestation commitment	0 %	1

DEFORESTATION TRAJECTORY OF URUCUI



TOP TRADERS OF BEEF IN URUCUI IN 2017



TOP IMPORTING COUNTRIES OF BEEF FROM URUCUI IN 2017






Deforestation alerts in Uruçuí, Piauí, Brazil

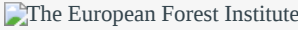
There were **0** GLAD alerts reported in the week of the **11th of May 2020**. This was **normal** compared to the same week in previous years.



Trase is a partnership between




In collaboration with



and many other organizations and individuals.

Donors



[Terms of Use](#) · [Privacy policy](#) · [Cookie policy](#) · [Contact us](#)