



trase

Matoes do norte

COMMODITY YEAR COUNTRY BIOME
Beef 2017 Brazil Cerrado

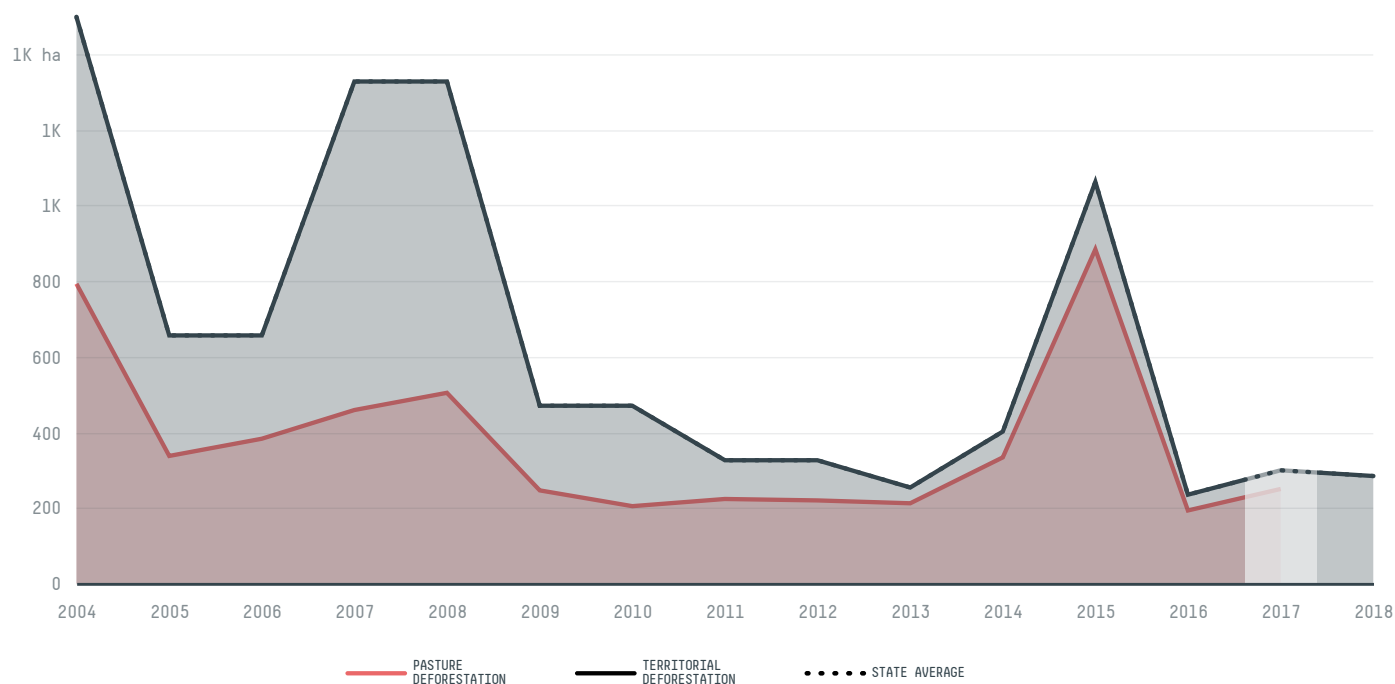
PASTURE AREA
20,692.9 ha

The largest exporter of beef in Matoes Do Norte was Meridional Meatimportacao E Exp De Alimentos, which accounted for 71.4% of the total exports, and the main destination was China (Hong Kong).


AGRICULTURAL INDICATORS	SCORE
Pasture area	20,692.9 ha
ENVIRONMENTAL INDICATORS	SCORE
Pasture deforestation	251 ha
Cattle deforestation per tonne	0.2 ha/t
Territorial deforestation	301 ha
Land-based CO2 emissions	115,401.7 t CO2
Water scarcity	2 /7
CO2 emissions from pasture deforestation	87,519 t CO2

SOCIO-ECONOMIC INDICATORS	SCORE
GDP per capita	- USD/capita
GDP from agriculture	- %
Human Development Index	0.533 /1
Smallholder dominance	29 %
Reported cases of forced labour	-
Reported cases of land conflicts	-
Population	15,322
TERRITORIAL GOVERNANCE	SCORE
Legal Reserve deficit	1,903.2 ha
Legal Reserve deficit as a % of private land	4.9 %
Protected vegetation in private land	23,298 ha
Unprotected vegetation in private land	1,264.8 ha
Number of environmental embargoes	0
ACTOR COMMITMENTS	SCORE


DEFORESTATION TRAJECTORY OF MATOES DO NORTE



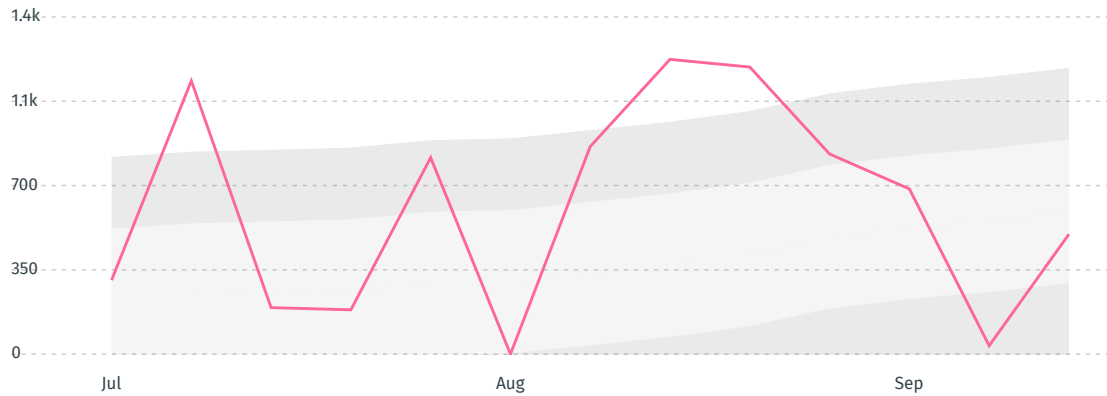
TOP TRADERS OF BEEF IN MATOES DO NORTE IN 2017



TOP IMPORTING COUNTRIES OF BEEF FROM MATOES DO NORTE IN 2017




There were **498** GLAD alerts reported in the week of the **12th of October 2020**. This was **normal** compared to the same week in previous years.



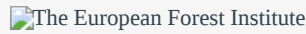
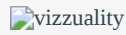
Caution: GLAD alerts from the last six months are preliminary. Revisions are made as unconfirmed alerts are removed from the data and alert totals are finalized six months after posting.

Source: **Global Forest Watch**

Trase is a partnership between



In collaboration with



and many other organizations and individuals.

Donors



[Terms of Use](#) · [Privacy policy](#) · [Cookie policy](#) · [Contact us](#)