



trase

Sao domingos do maranhao

COMMODITY YEAR COUNTRY BIOME STATE
Beef 2017 Brazil Cerrado Maranhao

PASTURE AREA
52,000.1 ha

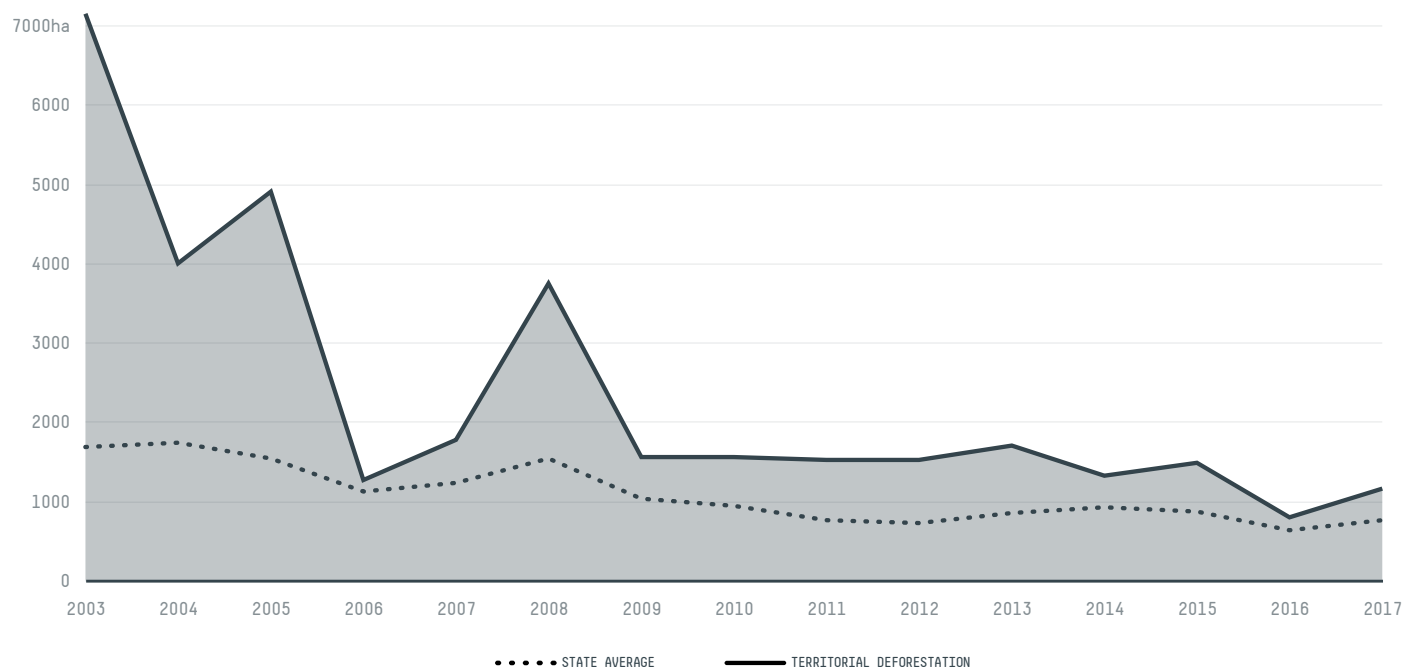
The largest exporter of beef in Sao Domingos Do Maranhao was Meridional Meatimportacao E Exp De Alimentos, which accounted for 55.8% of the total exports, and the main destination was China (Hong Kong).

AGRICULTURAL INDICATORS	SCORE	STATE RANKING
Pasture area	52,000.1 ha	47
Cattle stocking rate	1 heads/ha	21

ENVIRONMENTAL INDICATORS	SCORE	STATE RANKING
Cattle deforestation per tonne	0.4 ha/t	30
Pasture deforestation	54.5 ha	49
CO2 emissions from cattle deforestation per tonne	83 t CO2/t	54
CO2 emissions from pasture deforestation	10,982.9 t CO2	15
Territorial deforestation	1,152 ha	45
Land based CO2 emissions	187,460 t CO2	52
Water scarcity	2 /7	6

SOCIO-ECONOMIC INDICATORS	SCORE	STATE RANKING
GDP per capita	- USD/capita	-
GDP from agriculture	- %	-
Human Development Index	0.582 /1	55
Smallholder dominance	80 %	-
Reported cases of forced labour	-	-
Reported cases of land conflicts	-	-
Population	33,725	44
TERRITORIAL GOVERNANCE	SCORE	STATE RANKING
Legal Reserve deficit	1,651.5 ha	64
Legal Reserve deficit as a % of private land	4.7 %	-
Protected vegetation in private land	15,488.4 ha	-
Unprotected vegetation in private land	1,061.1 ha	111
Number of environmental embargoes	0	11
ACTOR COMMITMENTS	SCORE	STATE RANKING
Cattle products traded under zero deforestation commitment	0 %	14

DEFORESTATION TRAJECTORY OF SAO DOMINGOS DO MARANHAO




TOP TRADERS OF BEEF IN SAO DOMINGOS DO MARANHAO IN 2017



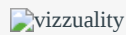
TOP IMPORTING COUNTRIES OF BEEF FROM SAO DOMINGOS DO MARANHAO IN 2017



Trase is a partnership between



In collaboration with



and many other organizations and individuals.

Donors

