



# trase

## Carolina

COMMODITY YEAR COUNTRY BIOME  
**Beef 2017 Brazil Cerrado**

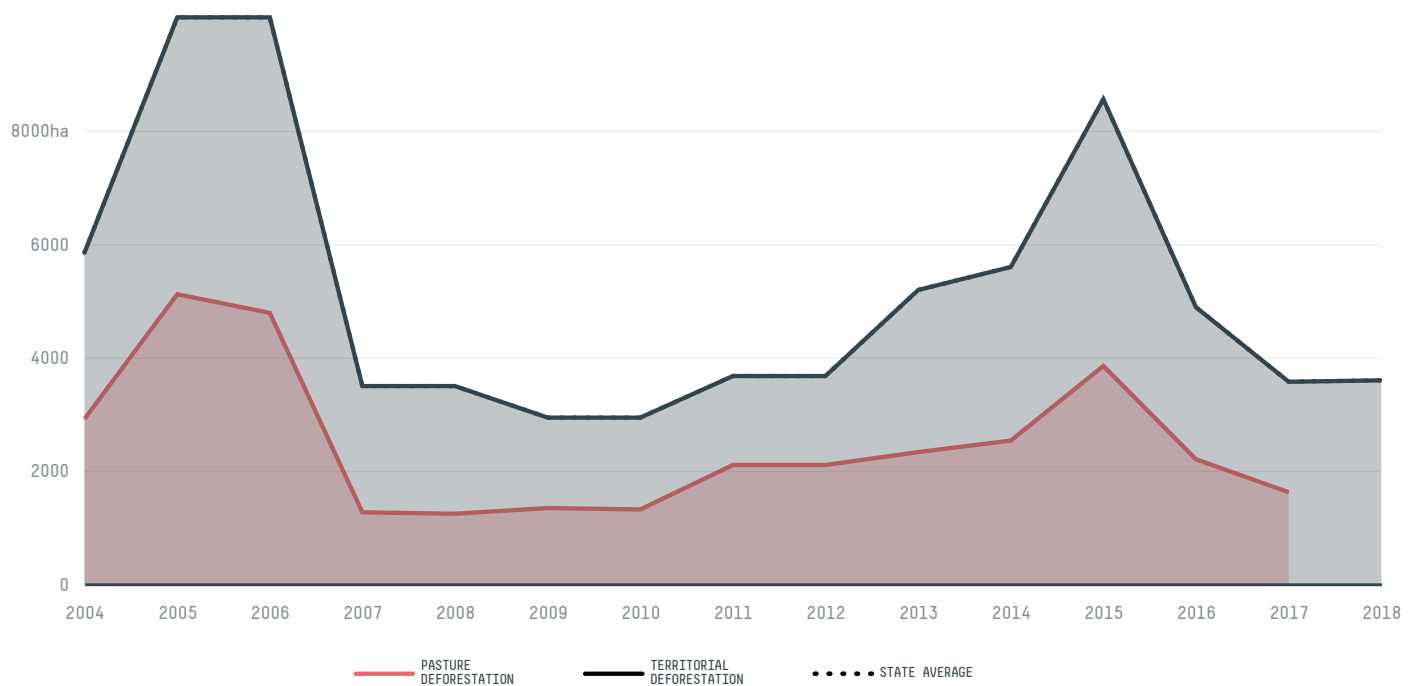
PASTURE AREA  
**35,149.5 ha**

The largest exporter of beef in Carolina was Minerva, which accounted for 89.7% of the total exports, and the main destination was Chile.


AGRICULTURAL INDICATORS	SCORE
Pasture area	35,149.5 ha
ENVIRONMENTAL INDICATORS	SCORE
Pasture deforestation	1,610.4 ha
Territorial deforestation	3,573 ha
CO2 emissions from pasture deforestation	235,056.5 t CO2
Land-based CO2 emissions	519,523.5 t CO2
Water scarcity	2 / 7

SOCIO-ECONOMIC INDICATORS	SCORE
GDP per capita	- USD/capita
GDP from agriculture	- %
Human Development Index	0.634 /1
Smallholder dominance	19 %
Reported cases of forced labour	-
Reported cases of land conflicts	-
Population	23,939
TERRITORIAL GOVERNANCE	SCORE
Legal Reserve deficit	474.5 ha
Legal Reserve deficit as a % of private land	0.2 %
Protected vegetation in private land	102,380.9 ha
Unprotected vegetation in private land	130,564.9 ha
Number of environmental embargoes	0
ACTOR COMMITMENTS	SCORE


## DEFORESTATION TRAJECTORY OF CAROLINA



## TOP TRADERS OF BEEF IN CAROLINA IN 2017



## TOP IMPORTING COUNTRIES OF BEEF FROM CAROLINA IN 2017



Trase is a partnership between

 Stockholm Environment Institute

 Global Canopy Programme

In collaboration with

 vizzuality

 The European Forest Institute

and many other organizations and individuals.

Donors

 The Global Environment Facility

 WWF

 Europe

 Gordon and Betty Moore Foundation

 The Nature Conservancy

 Department for International Development

 Formas

 Norway's International Climate and Forest Initiative (NICFI)

[Terms of Use](#) · [Privacy policy](#) · [Cookie policy](#) · [Contact us](#)