



trase

Porto franco

COMMODITY YEAR COUNTRY BIOME
Beef 2017 Brazil Cerrado

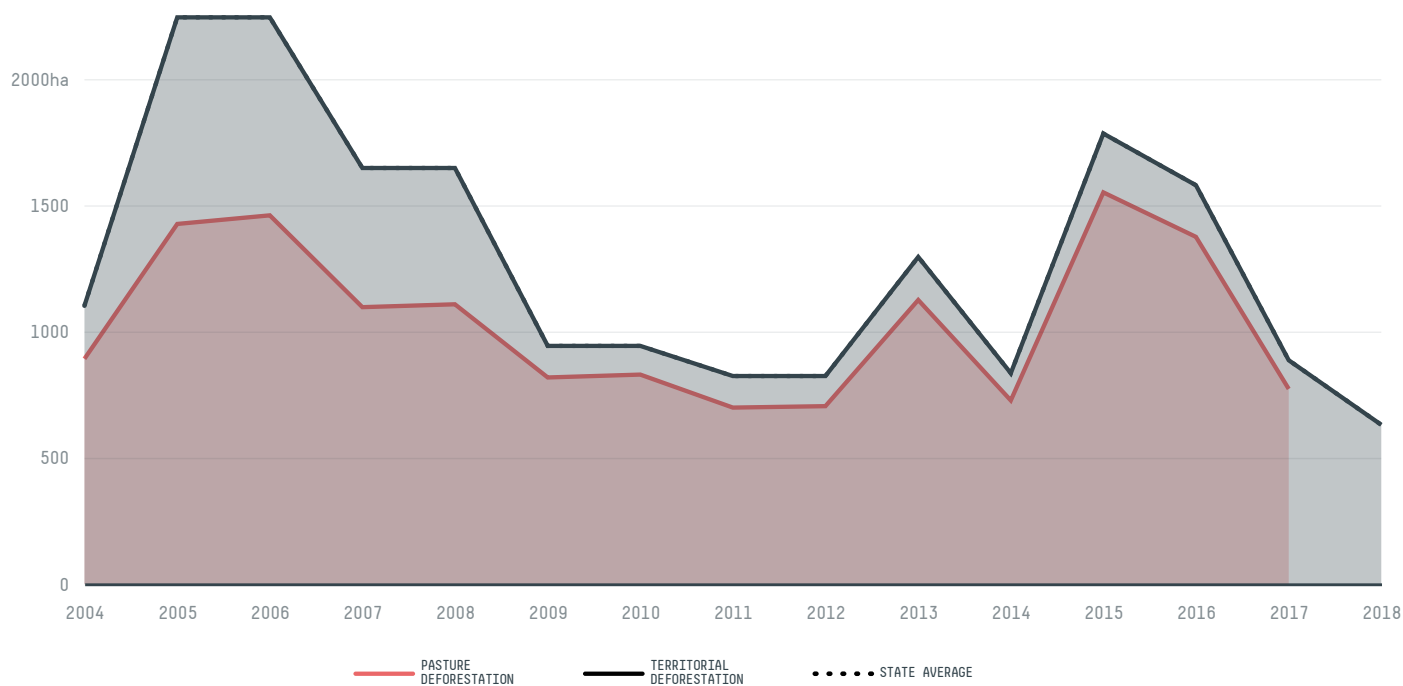
PASTURE AREA
49,546.1 ha

The largest exporter of beef in Porto Franco was Meridional Meatimportacao E Exp De Alimentos, which accounted for 52.1% of the total exports, and the main destination was China (Hong Kong).

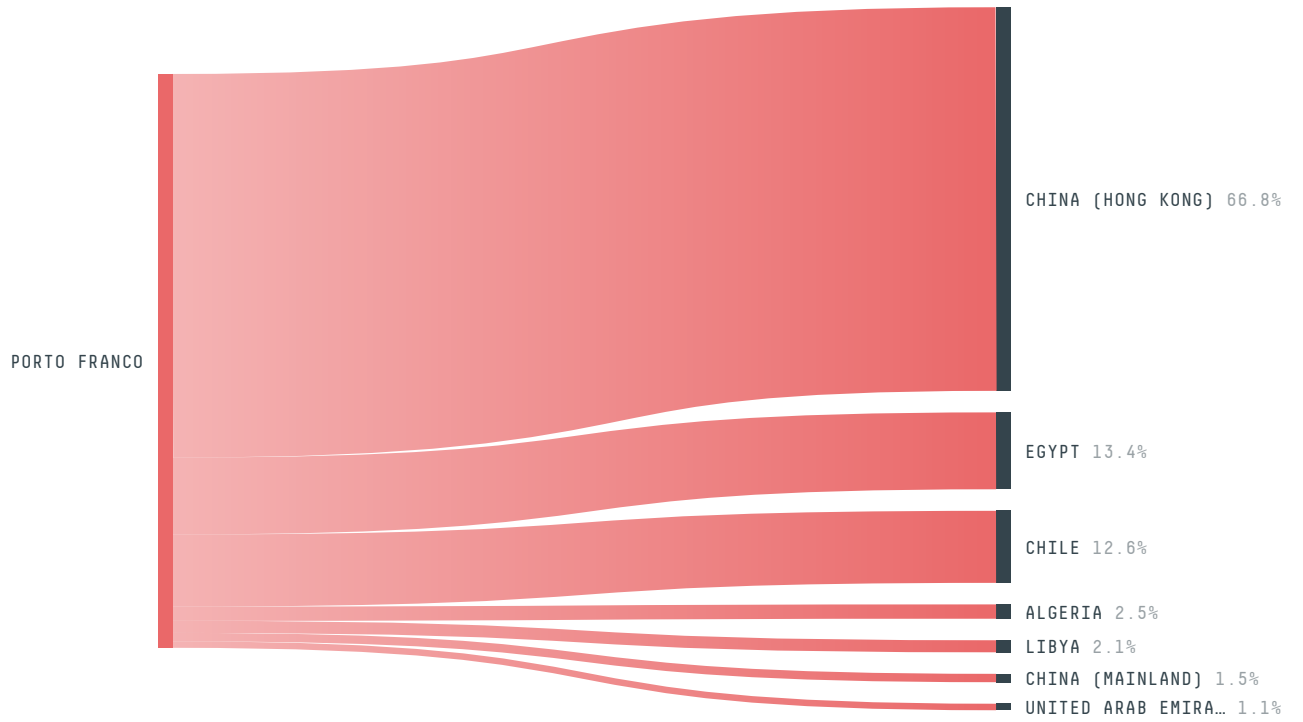
AGRICULTURAL INDICATORS	SCORE
Pasture area	49,546.1 ha
ENVIRONMENTAL INDICATORS	SCORE
Pasture deforestation	771.2 ha
Territorial deforestation	888 ha
CO2 emissions from pasture deforestation	144,955.2 t CO2
Land-based CO2 emissions	167,060.2 t CO2
Water scarcity	2 / 7

SOCIO-ECONOMIC INDICATORS	SCORE
GDP per capita	- USD/capita
GDP from agriculture	- %
Human Development Index	0.684 /1
Smallholder dominance	54 %
Reported cases of forced labour	-
Reported cases of land conflicts	-
Population	22,651
TERRITORIAL GOVERNANCE	SCORE
Legal Reserve deficit	3,502 ha
Legal Reserve deficit as a % of private land	3.8 %
Protected vegetation in private land	44,599.1 ha
Unprotected vegetation in private land	1,635.6 ha
Number of environmental embargoes	0
ACTOR COMMITMENTS	SCORE

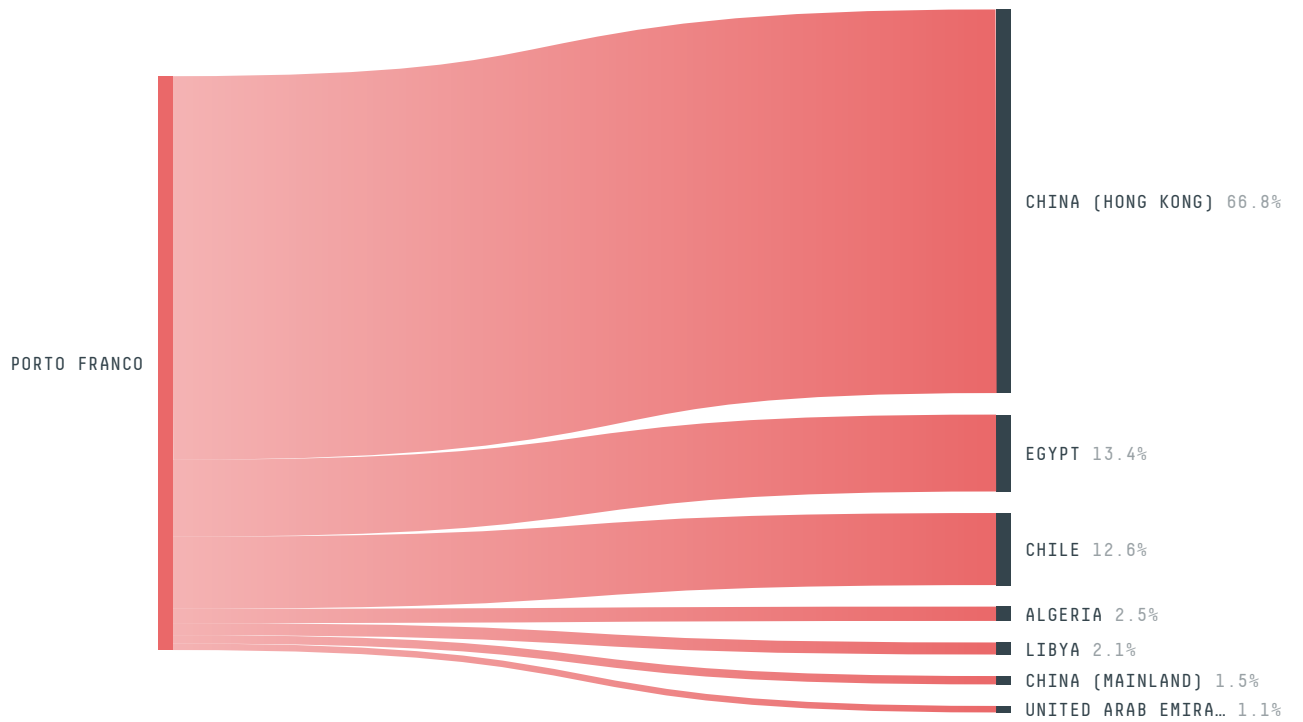
DEFORESTATION TRAJECTORY OF PORTO FRANCO



TOP TRADERS OF BEEF IN PORTO FRANCO IN 2017



TOP IMPORTING COUNTRIES OF BEEF FROM PORTO FRANCO IN 2017



Trase is a partnership between

 Stockholm Environment Institute

 Global Canopy Programme

In collaboration with

 vizzuality

 The European Forest Institute

and many other organizations and individuals.

Donors

 The Global Environment Facility

 WWF

 Europe

 Gordon and Betty Moore Foundation

 The Nature Conservancy

 Department for International Development

 Formas

 Norway's International Climate and Forest Initiative (NICFI)

[Terms of Use](#) · [Privacy policy](#) · [Cookie policy](#) · [Contact us](#)