



trase

Estreito

COMMODITY YEAR COUNTRY BIOME STATE
Beef 2017 Brazil Cerrado Maranhao

PASTURE AREA
62,724.2 ha

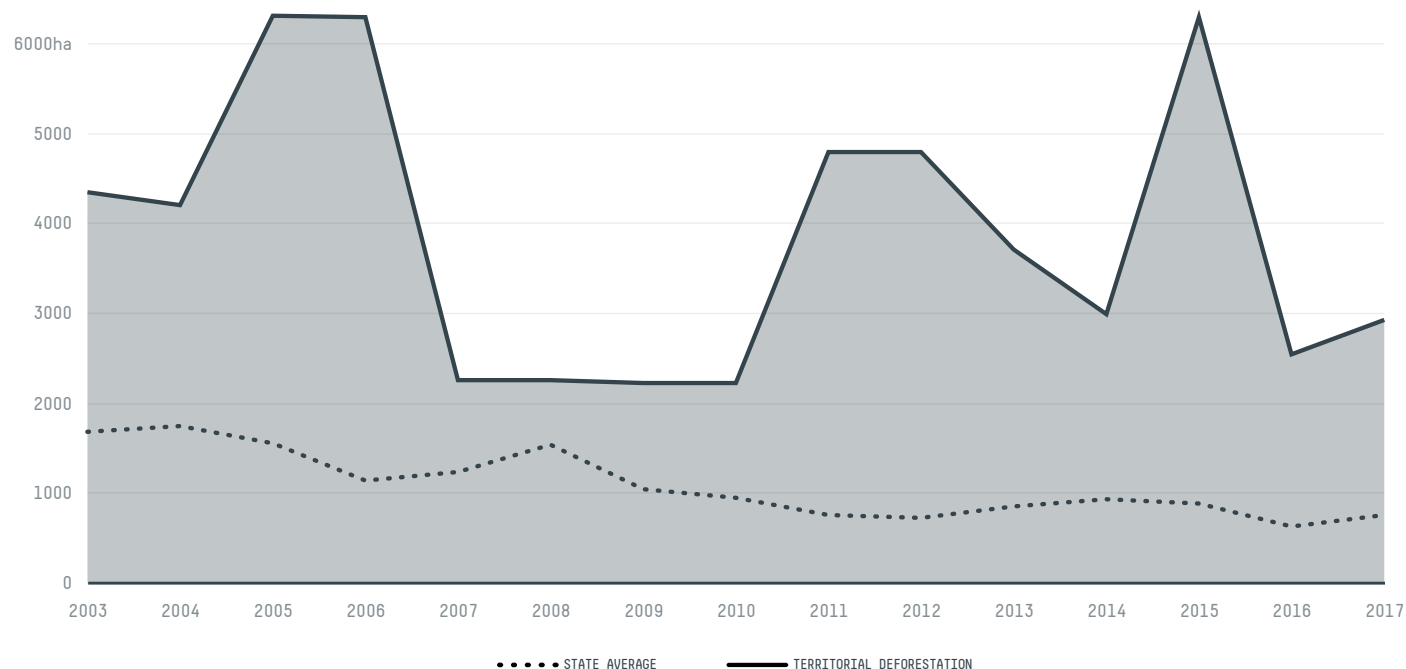
The largest exporter of beef in Estreito was Minerva, which accounted for 79.6% of the total exports, and the main destination was China (Hong Kong).

AGRICULTURAL INDICATORS	SCORE	STATE RANKING
Pasture area	62,724.2 ha	31
Cattle stocking rate	1.2 heads/ha	19

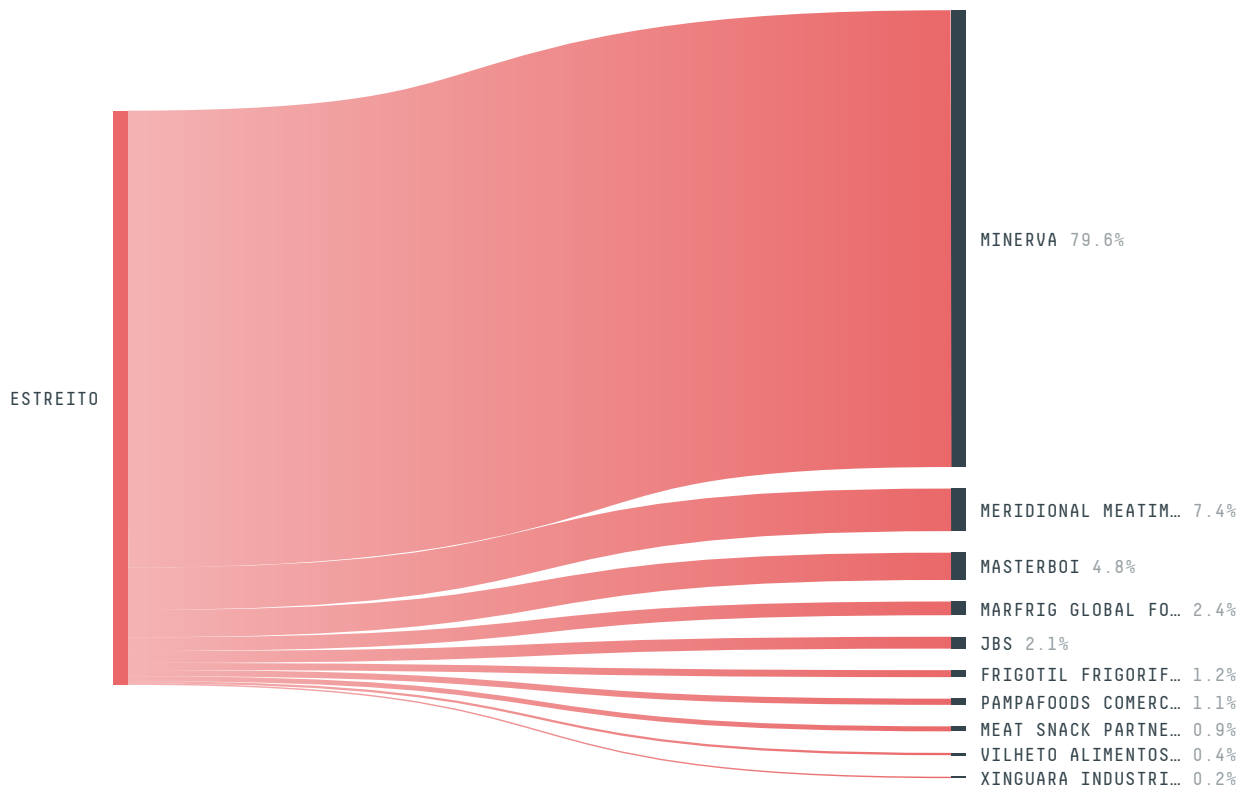
ENVIRONMENTAL INDICATORS	SCORE	STATE RANKING
Cattle deforestation per tonne	0.2 ha/t	61
Pasture deforestation	35.5 ha	14
CO2 emissions from cattle deforestation per tonne	41 t CO2/t	96
CO2 emissions from pasture deforestation	5,864.1 t CO2	32
Territorial deforestation	2,917 ha	14
Land based CO2 emissions	396,316 t CO2	25
Water scarcity	2 /7	6

SOCIO-ECONOMIC INDICATORS	SCORE	STATE RANKING
GDP per capita	- USD/capita	-
GDP from agriculture	- %	-
Human Development Index	0.659 /1	10
Smallholder dominance	46 %	-
Reported cases of forced labour	-	-
Reported cases of land conflicts	-	-
Population	38,932	38
TERRITORIAL GOVERNANCE	SCORE	STATE RANKING
Legal Reserve deficit	4,014.7 ha	25
Legal Reserve deficit as a % of private land	2.3 %	-
Protected vegetation in private land	82,976.6 ha	-
Unprotected vegetation in private land	23,342.7 ha	43
Number of environmental embargoes	0	11
ACTOR COMMITMENTS	SCORE	STATE RANKING
Cattle products traded under zero deforestation commitment	79.8 %	4

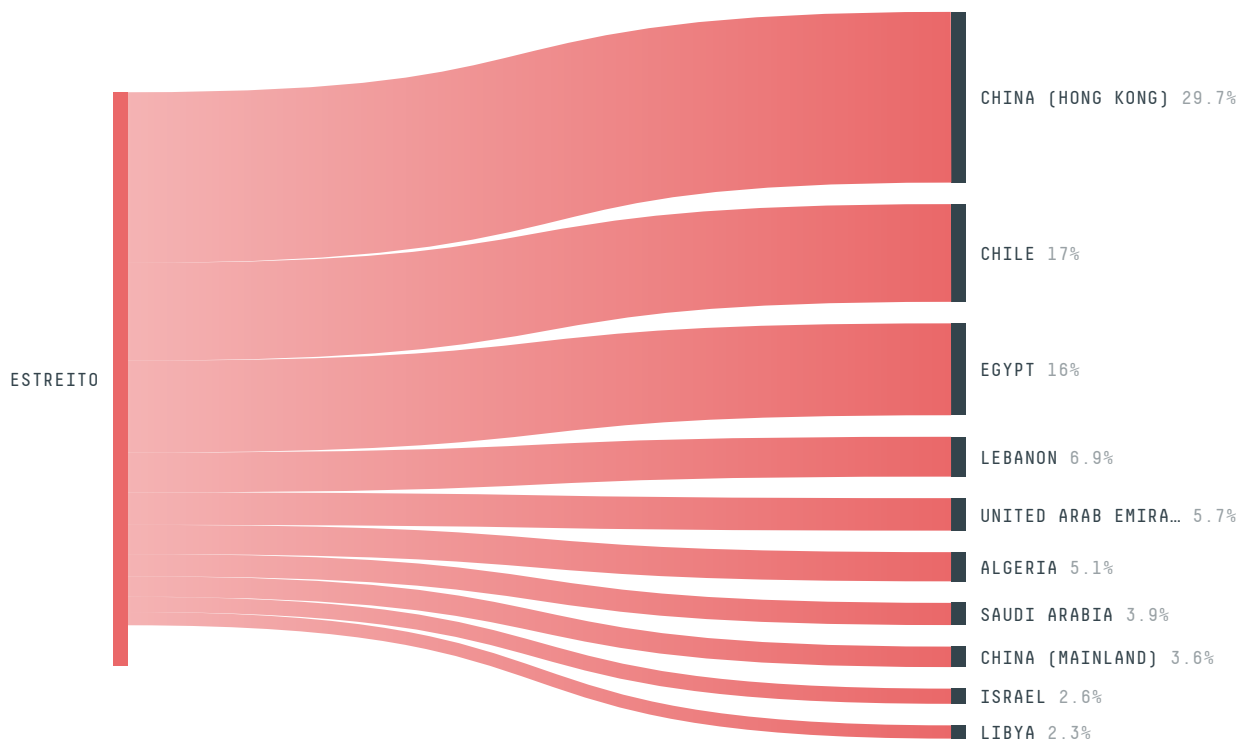
DEFORESTATION TRAJECTORY OF ESTREITO



TOP TRADERS OF BEEF IN ESTREITO IN 2017



TOP IMPORTING COUNTRIES OF BEEF FROM ESTREITO IN 2017





Deforestation alerts in Estreito, Maranhão, Brazil

There were **243** GLAD alerts reported in the week of the **11th of May 2020**. This was **high** compared to the same week in previous years.



Trase is a partnership between



In collaboration with



and many other organizations and individuals.

Donors



[Terms of Use](#) · [Privacy policy](#) · [Cookie policy](#) · [Contact us](#)