



# trase

## Timon

COMMODITY YEAR COUNTRY BIOME STATE  
**Beef 2017 Brazil Cerrado Maranhao**

PASTURE AREA  
**7,810.5 ha**

The largest exporter of beef in Timon was Meridional Meatimportacao E Exp De Alimentos, which accounted for 100.0% of the total exports, and the main destination was China (Hong Kong).

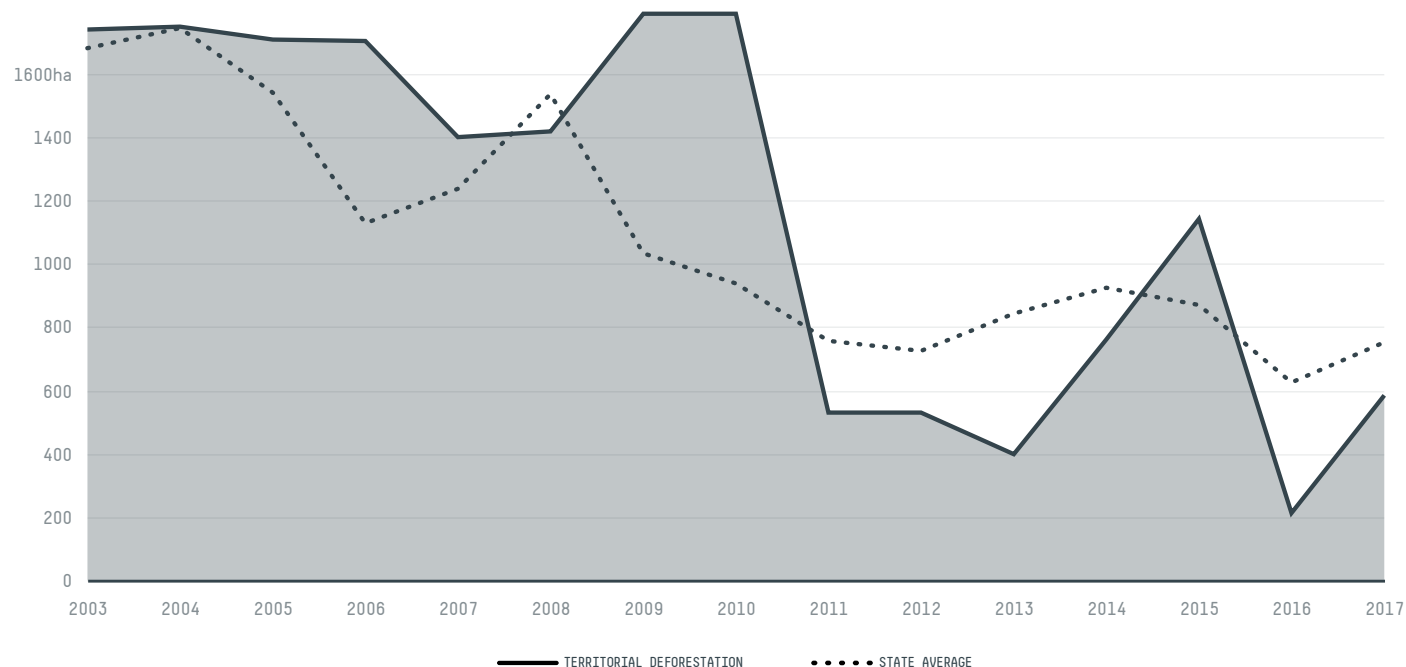
AGRICULTURAL INDICATORS	SCORE	STATE RANKING
Pasture area	7,810.5 ha	152
Cattle stocking rate	1 heads/ha	21


ENVIRONMENTAL INDICATORS	SCORE	STATE RANKING
Cattle deforestation per tonne	0.2 ha/t	67
Pasture deforestation	5 ha	133
CO2 emissions from cattle deforestation per tonne	39.4 t CO2/t	99
CO2 emissions from pasture deforestation	802 t CO2	115
Territorial deforestation	585 ha	66
Land based CO2 emissions	86,901 t CO2	85
Water scarcity	4 /7	4

SOCIO-ECONOMIC INDICATORS	SCORE	STATE RANKING
GDP per capita	- USD/capita	-
GDP from agriculture	- %	-
Human Development Index	0.649 /1	14
Smallholder dominance	39 %	-
Reported cases of forced labour	-	-
Reported cases of land conflicts	-	-
Population	161,721	4
TERRITORIAL GOVERNANCE	SCORE	STATE RANKING
Legal Reserve deficit	0 ha	148
Legal Reserve deficit as a % of private land	0 %	-
Protected vegetation in private land	6,142.3 ha	-
Unprotected vegetation in private land	17,660.3 ha	54
Number of environmental embargoes	1	10
ACTOR COMMITMENTS	SCORE	STATE RANKING
Cattle products traded under zero deforestation commitment	0 %	14

## DEFORESTATION TRAJECTORY OF TIMON



## TOP TRADERS OF BEEF IN TIMON IN 2017



## TOP IMPORTING COUNTRIES OF BEEF FROM TIMON IN 2017






**Deforestation alerts in Timon, Maranhão, Brazil**

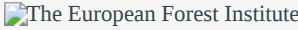
There were **0** GLAD alerts reported in the week of the **18th of May 2020**. This was **normal** compared to the same week in previous years.



Trase is a partnership between



In collaboration with



and many other organizations and individuals.

Donors



[Terms of Use](#) · [Privacy policy](#) · [Cookie policy](#) · [Contact us](#)