



trase

Buriti bravo

COMMODITY YEAR COUNTRY BIOME STATE
Beef 2017 Brazil Cerrado Maranhao

PASTURE AREA
23,928.5 ha

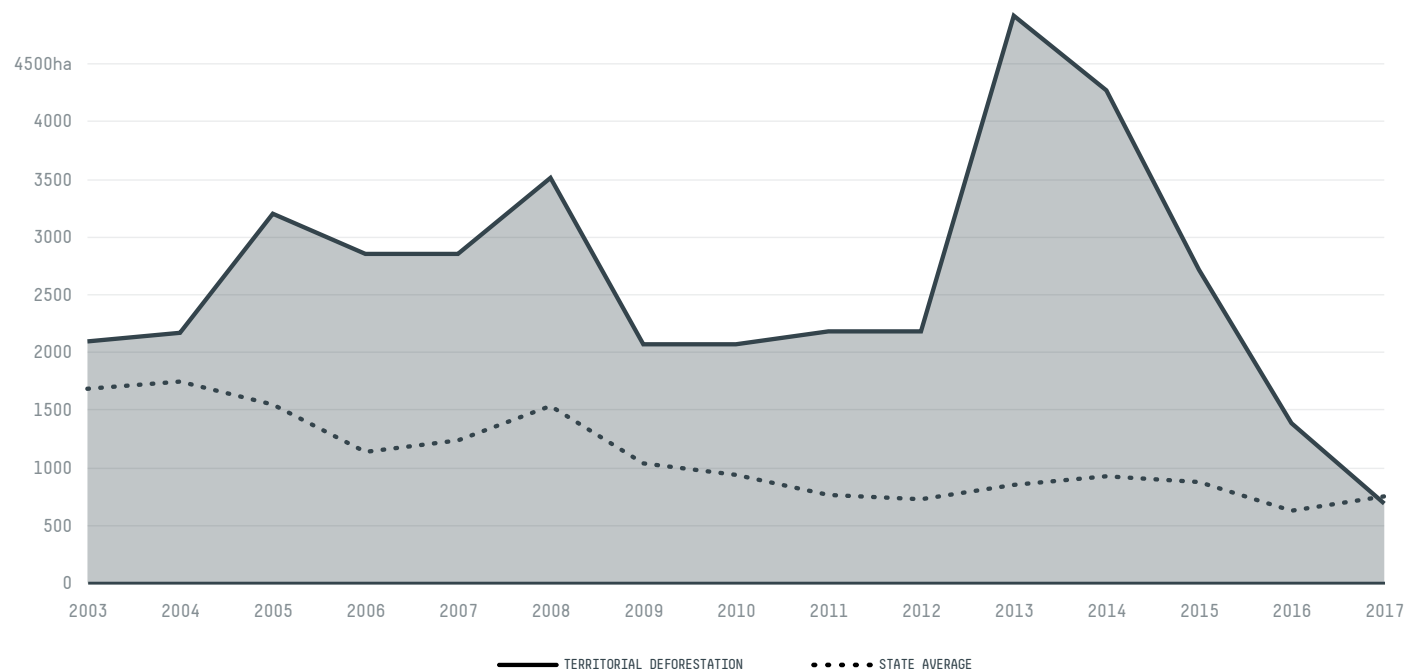
The largest exporter of beef in Buriti Bravo was Meridional Meatimportacao E Exp De Alimentos, which accounted for 68.3% of the total exports, and the main destination was China (Hong Kong).

AGRICULTURAL INDICATORS	SCORE	STATE RANKING
Pasture area	23,928.5 ha	91
Cattle stocking rate	0.8 heads/ha	23

ENVIRONMENTAL INDICATORS	SCORE	STATE RANKING
Cattle deforestation per tonne	0.8 ha/t	10
Pasture deforestation	31.7 ha	47
CO2 emissions from cattle deforestation per tonne	152.6 t CO2/t	20
CO2 emissions from pasture deforestation	5,414.7 t CO2	35
Territorial deforestation	684 ha	56
Land based CO2 emissions	97,288 t CO2	78
Water scarcity	3 /7	5

SOCIO-ECONOMIC INDICATORS	SCORE	STATE RANKING
GDP per capita	- USD/capita	-
GDP from agriculture	- %	-
Human Development Index	0.59 /1	47
Smallholder dominance	40 %	-
Reported cases of forced labour	-	-
Reported cases of land conflicts	-	-
Population	23,238	75
TERRITORIAL GOVERNANCE	SCORE	STATE RANKING
Legal Reserve deficit	0 ha	148
Legal Reserve deficit as a % of private land	0 %	-
Protected vegetation in private land	17,759.8 ha	-
Unprotected vegetation in private land	52,353.7 ha	23
Number of environmental embargoes	0	11
ACTOR COMMITMENTS	SCORE	STATE RANKING
Cattle products traded under zero deforestation commitment	0 %	14

DEFORESTATION TRAJECTORY OF BURITI BRAVO



TOP TRADERS OF BEEF IN BURITI BRAVO IN 2017



TOP IMPORTING COUNTRIES OF BEEF FROM BURITI BRAVO IN 2017






Deforestation alerts in Buriti Bravo, Maranhão, Brazil

There were **0** GLAD alerts reported in the week of the **18th of May 2020**. This was **normal** compared to the same week in previous years.



Trase is a partnership between




In collaboration with



and many other organizations and individuals.

Donors



[Terms of Use](#) · [Privacy policy](#) · [Cookie policy](#) · [Contact us](#)