



# trase

## Igarape grande

COMMODITY YEAR COUNTRY BIOME  
**Beef 2017 Brazil Cerrado**

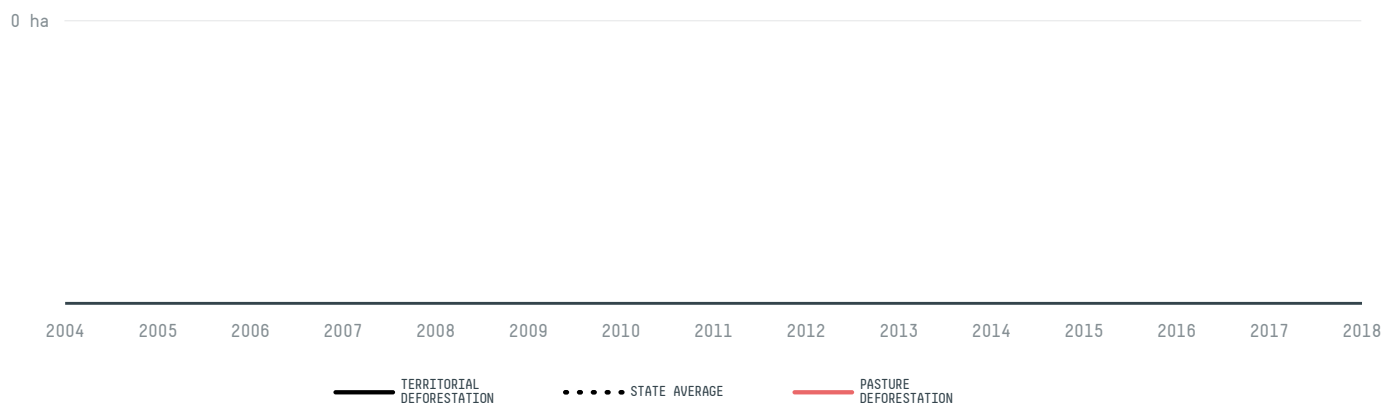
PASTURE AREA  
**15,148.7 ha**

The largest exporter of beef in Igarape Grande was Frigotil Frigorifico De Timon, which accounted for 60.0% of the total exports, and the main destination was China (Hong Kong).


| AGRICULTURAL INDICATORS                  | SCORE       |
|--|-------------|
| Pasture area                             | 15,148.7 ha |
| ENVIRONMENTAL INDICATORS                 | SCORE       |
| Pasture deforestation                    | 0 ha        |
| Cattle deforestation per tonne           | 0 ha/t      |
| Territorial deforestation                | 0 ha        |
| Land-based CO2 emissions                 | 0 t CO2     |
| Water scarcity                           | 5 /7        |
| CO2 emissions from pasture deforestation | 0 t CO2     |

| SOCIO-ECONOMIC INDICATORS                    | SCORE        |
|--|--------------|
| GDP per capita                               | - USD/capita |
| GDP from agriculture                         | - %          |
| Human Development Index                      | 0.614 /1     |
| Smallholder dominance                        | 53 %         |
| Reported cases of forced labour              | -            |
| Reported cases of land conflicts             | -            |
| Population                                   | 11,431       |
| TERRITORIAL GOVERNANCE                       | SCORE        |
| Legal Reserve deficit                        | 1,871.7 ha   |
| Legal Reserve deficit as a % of private land | 12 %         |
| Protected vegetation in private land         | 5,934.1 ha   |
| Unprotected vegetation in private land       | 581.4 ha     |
| Number of environmental embargoes            | 0            |
| ACTOR COMMITMENTS                            | SCORE        |

## DEFORESTATION TRAJECTORY OF IGARAPE GRANDE



## TOP TRADERS OF BEEF IN IGARAPE GRANDE IN 2017

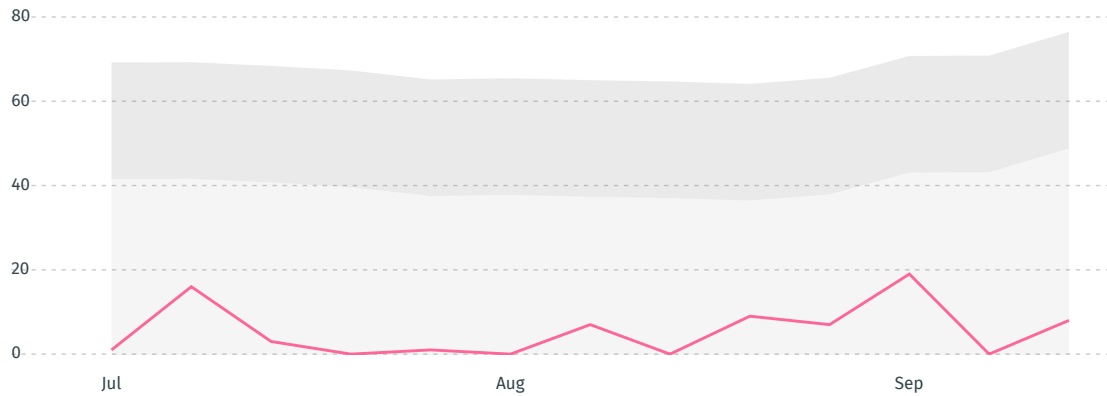


## TOP IMPORTING COUNTRIES OF BEEF FROM IGARAPE GRANDE IN 2017



DEFORESTATION ALERTS IN IGARAPÉ DO MEIO, MARANHÃO, BRAZIL

There were **8** GLAD alerts reported in the week of the **12th of October 2020**. This was **normal** compared to the same week in previous years.



Caution: GLAD alerts from the last six months are preliminary. Revisions are made as unconfirmed alerts are removed from the data and alert totals are finalized six months after posting.

Source: **Global Forest Watch**

Trase is a partnership between

Stockholm Environment Institute

Global Canopy Programme

In collaboration with

vizzuality

The European Forest Institute

and many other organizations and individuals.

Donors

The Global Environment Facility

WWF

Europe

Gordon and Betty Moore Foundation

The Nature Conservancy

Department for International Development

Formas

Norway's International Climate and Forest Initiative (NICFI)

[Terms of Use](#) · [Privacy policy](#) · [Cookie policy](#) · [Contact us](#)