



# trase

## Grajau

COMMODITY YEAR COUNTRY BIOME  
**Beef 2017 Brazil Cerrado**

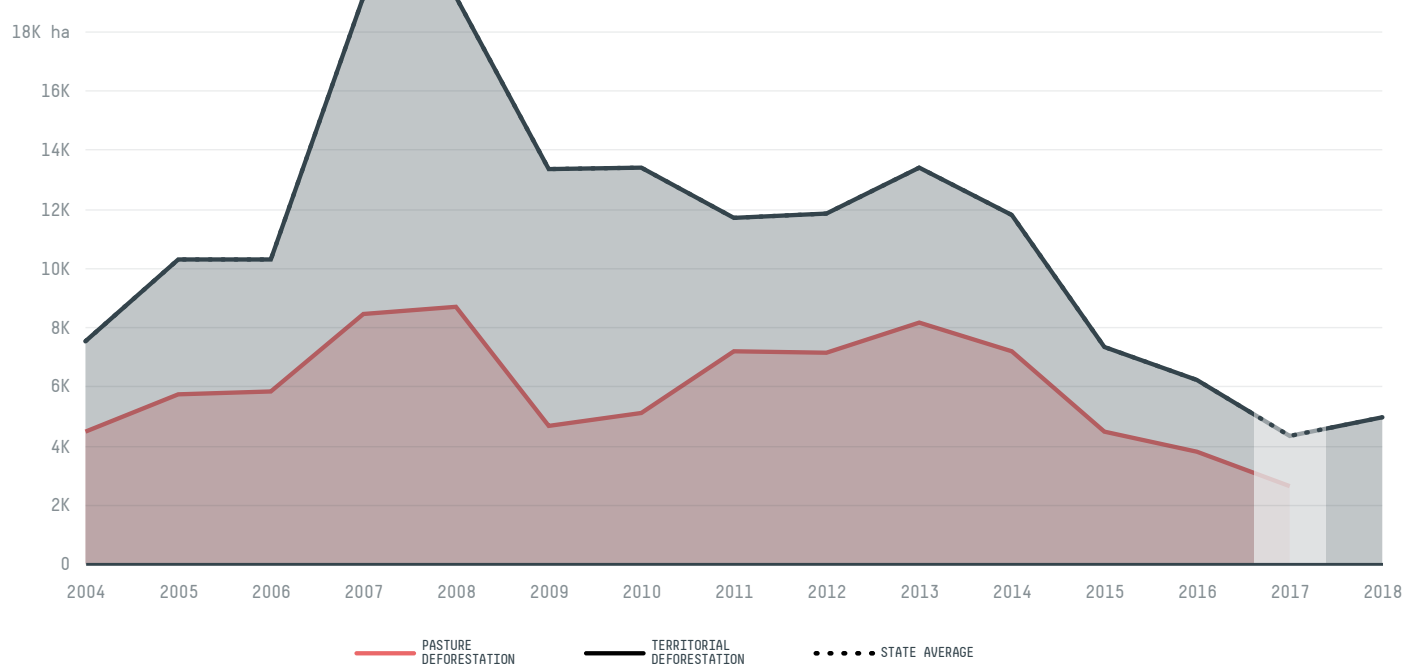
PASTURE AREA  
**143,281.8 ha**

The largest exporter of beef in Grajau was Minerva, which accounted for 91.5% of the total exports, and the main destination was China (Hong Kong).

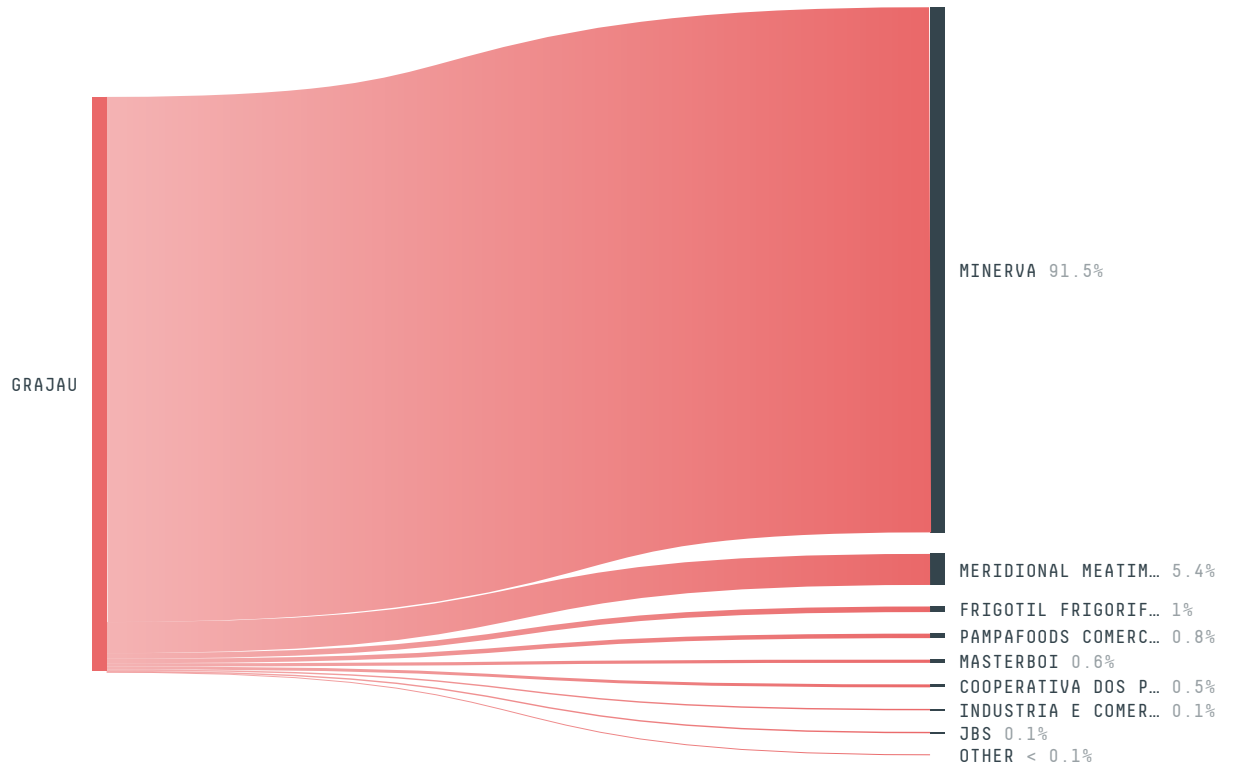
AGRICULTURAL INDICATORS	SCORE
Pasture area	143,281.8 ha
ENVIRONMENTAL INDICATORS	SCORE
Pasture deforestation	2,611.3 ha
Cattle deforestation per tonne	0.8 ha/t
Territorial deforestation	4,306 ha
Land-based CO2 emissions	719,611.3 t CO2
Water scarcity	3 /7
CO2 emissions from pasture deforestation	443,019.7 t CO2

SOCIO-ECONOMIC INDICATORS		SCORE
GDP per capita	- USD/capita	
GDP from agriculture	- %	
Human Development Index		0.609 /1
Smallholder dominance		26 %
Reported cases of forced labour		-
Reported cases of land conflicts		1
Population		65,078
TERRITORIAL GOVERNANCE		SCORE
Legal Reserve deficit		12,387.7 ha
Legal Reserve deficit as a % of private land		2.6 %
Protected vegetation in private land		272,261.5 ha
Unprotected vegetation in private land		49,742.3 ha
Number of environmental embargoes		12
ACTOR COMMITMENTS		SCORE

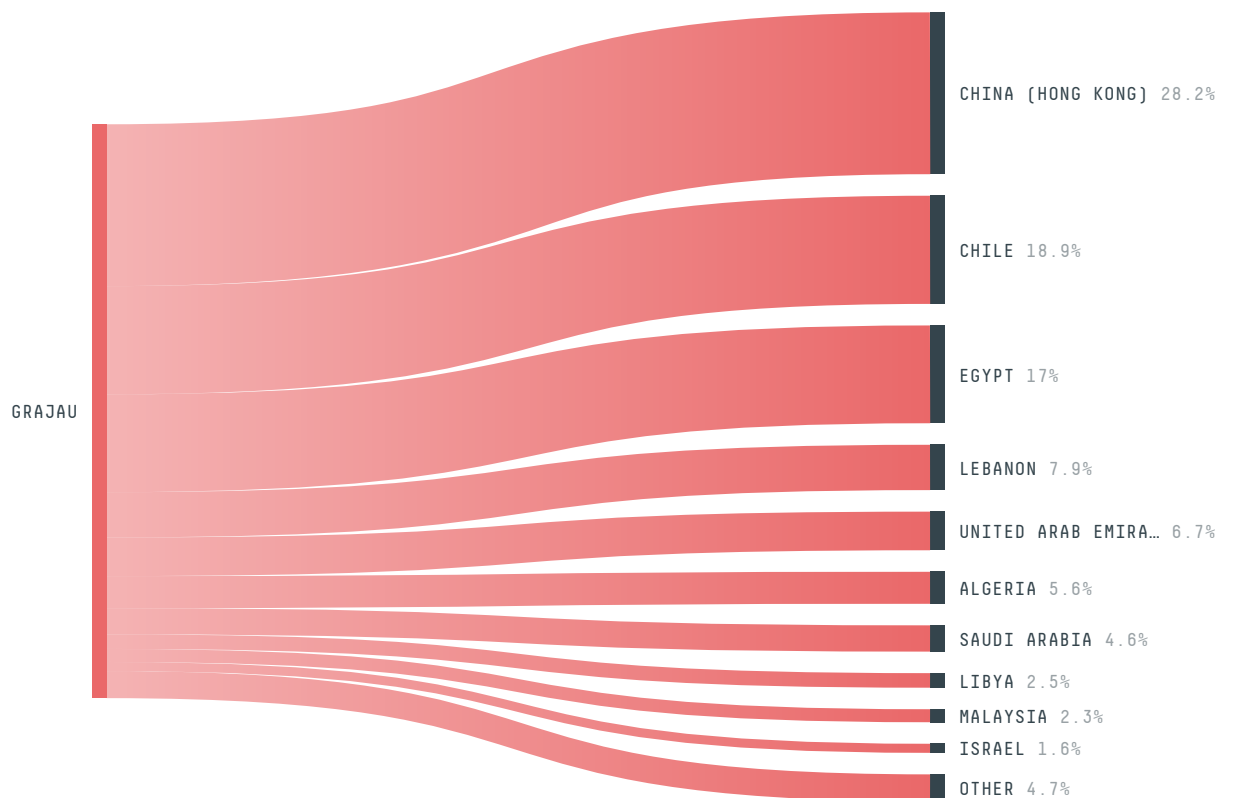
## DEFORESTATION TRAJECTORY OF GRAJAU



## TOP TRADERS OF BEEF IN GRAJAU IN 2017




## TOP IMPORTING COUNTRIES OF BEEF FROM GRAJAU IN 2017




Trase is a partnership between

 Stockholm Environment Institute

 Global Canopy Programme

In collaboration with

 vizzuality

 The European Forest Institute

and many other organizations and individuals.

Donors

 The Global Environment Facility

 WWF

 Europe

 Gordon and Betty Moore Foundation

 The Nature Conservancy

 Department for International Development

 Formas

 Norway's International Climate and Forest Initiative (NICFI)

[Terms of Use](#) · [Privacy policy](#) · [Cookie policy](#) · [Contact us](#)