



trase

Formosa da serra negra

COMMODITY YEAR COUNTRY BIOME
Beef 2017 Brazil Cerrado

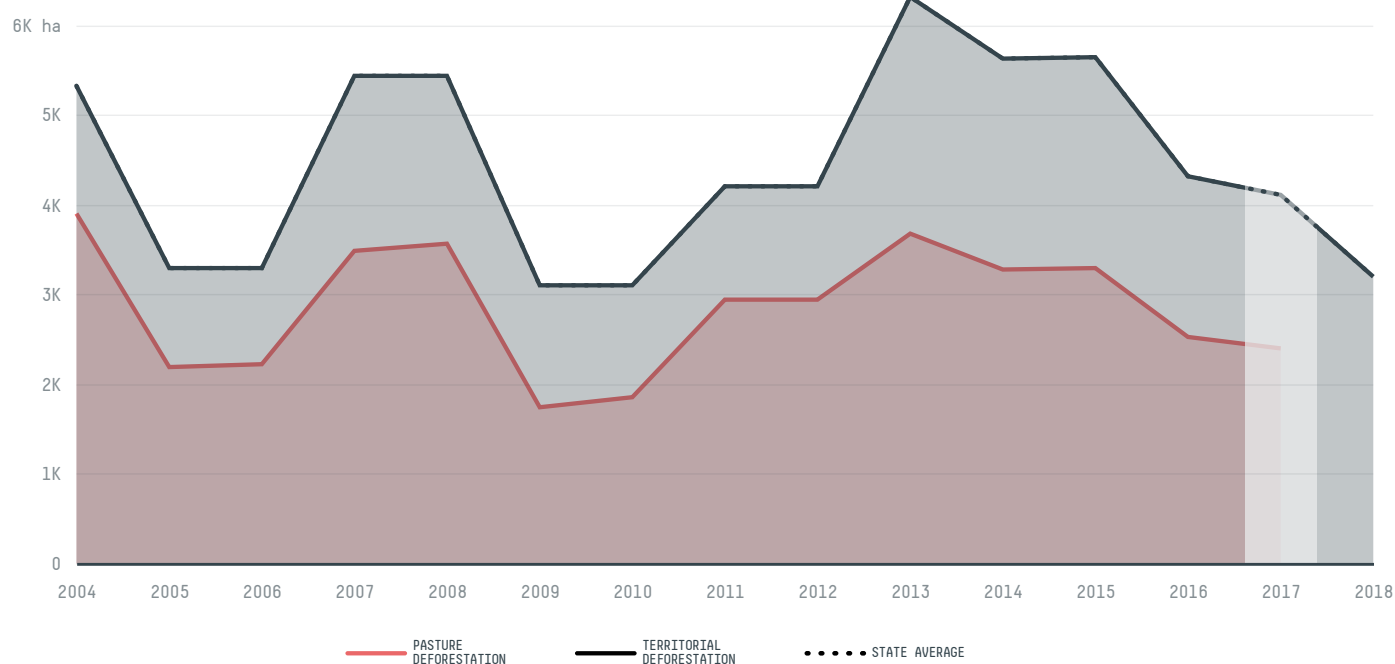
PASTURE AREA
38,895.7 ha

The largest exporter of beef in Formosa Da Serra Negra was Minerva, which accounted for 97.4% of the total exports, and the main destination was Chile.

AGRICULTURAL INDICATORS	SCORE
Pasture area	38,895.7 ha
ENVIRONMENTAL INDICATORS	SCORE
Pasture deforestation	2,399.2 ha
Cattle deforestation per tonne	0.5 ha/t
Territorial deforestation	4,114 ha
Land-based CO2 emissions	589,030 t CO2
Water scarcity	3 /7
CO2 emissions from pasture deforestation	346,801.6 t CO2

SOCIO-ECONOMIC INDICATORS	SCORE
GDP per capita	- USD/capita
GDP from agriculture	- %
Human Development Index	0.556 /1
Smallholder dominance	39 %
Reported cases of forced labour	-
Reported cases of land conflicts	6
Population	18,087
TERRITORIAL GOVERNANCE	SCORE
Legal Reserve deficit	1,823.6 ha
Legal Reserve deficit as a % of private land	0.9 %
Protected vegetation in private land	115,191.1 ha
Unprotected vegetation in private land	28,360.1 ha
Number of environmental embargoes	2
ACTOR COMMITMENTS	SCORE


DEFORESTATION TRAJECTORY OF FORMOSA DA SERRA NEGRA



TOP TRADERS OF BEEF IN FORMOSA DA SERRA NEGRA IN 2017




TOP IMPORTING COUNTRIES OF BEEF FROM FORMOSA DA SERRA NEGRA IN 2017





Trase is a partnership between

 Stockholm Environment Institute

 Global Canopy Programme

In collaboration with

 vizzuality

 The European Forest Institute

and many other organizations and individuals.

Donors

 The Global Environment Facility

 WWF

 Europe

 Gordon and Betty Moore Foundation

 The Nature Conservancy

 Department for International Development

 Formas

 Norway's International Climate and Forest Initiative (NICFI)

[Terms of Use](#) · [Privacy policy](#) · [Cookie policy](#) · [Contact us](#)