



trase

Colinas

COMMODITY YEAR COUNTRY BIOME STATE
Beef 2017 Brazil Cerrado Maranhao

PASTURE AREA
36,776.4 ha

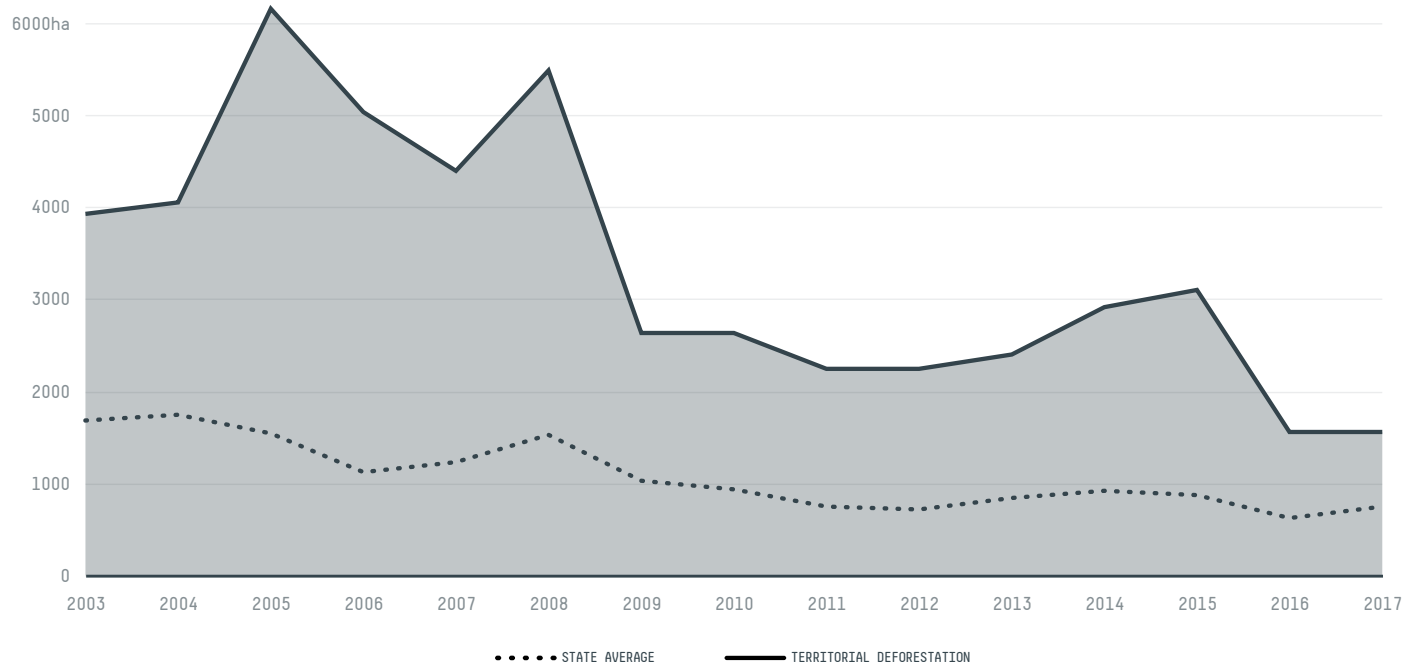
The largest exporter of beef in Colinas was Meridional Meatimportacao E Exp De Alimentos, which accounted for 52.7% of the total exports, and the main destination was China (Hong Kong).

AGRICULTURAL INDICATORS	SCORE	STATE RANKING
Pasture area	36,776.4 ha	67
Cattle stocking rate	1.1 heads/ha	20

ENVIRONMENTAL INDICATORS	SCORE	STATE RANKING
Cattle deforestation per tonne	0.8 ha/t	11
Pasture deforestation	44.3 ha	18
CO2 emissions from cattle deforestation per tonne	141.1 t CO2/t	27
CO2 emissions from pasture deforestation	8,005 t CO2	21
Territorial deforestation	1,564 ha	32
Land based CO2 emissions	220,394 t CO2	43
Water scarcity	2 /7	6

SOCIO-ECONOMIC INDICATORS	SCORE	STATE RANKING
GDP per capita	- USD/capita	-
GDP from agriculture	- %	-
Human Development Index	0.596 /1	43
Smallholder dominance	53 %	-
Reported cases of forced labour	-	-
Reported cases of land conflicts	-	-
Population	39,915	35
TERRITORIAL GOVERNANCE	SCORE	STATE RANKING
Legal Reserve deficit	432.7 ha	95
Legal Reserve deficit as a % of private land	0.5 %	-
Protected vegetation in private land	49,936.7 ha	-
Unprotected vegetation in private land	15,063.1 ha	60
Number of environmental embargoes	0	11
ACTOR COMMITMENTS	SCORE	STATE RANKING
Cattle products traded under zero deforestation commitment	0 %	14

DEFORESTATION TRAJECTORY OF COLINAS



TOP TRADERS OF BEEF IN COLINAS IN 2017



TOP IMPORTING COUNTRIES OF BEEF FROM COLINAS IN 2017





Deforestation alerts in Colinas, Maranhão, Brazil

There were **565** GLAD alerts reported in the week of the **11th of May 2020**. This was **high** compared to the same week in previous years.



Trase is a partnership between


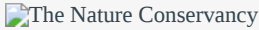


In collaboration with



and many other organizations and individuals.

Donors



[Terms of Use](#) · [Privacy policy](#) · [Cookie policy](#) · [Contact us](#)