



trase

Lima campos

COMMODITY YEAR COUNTRY BIOME STATE
Beef 2017 Brazil Cerrado Maranhao

PASTURE AREA
12,752 ha

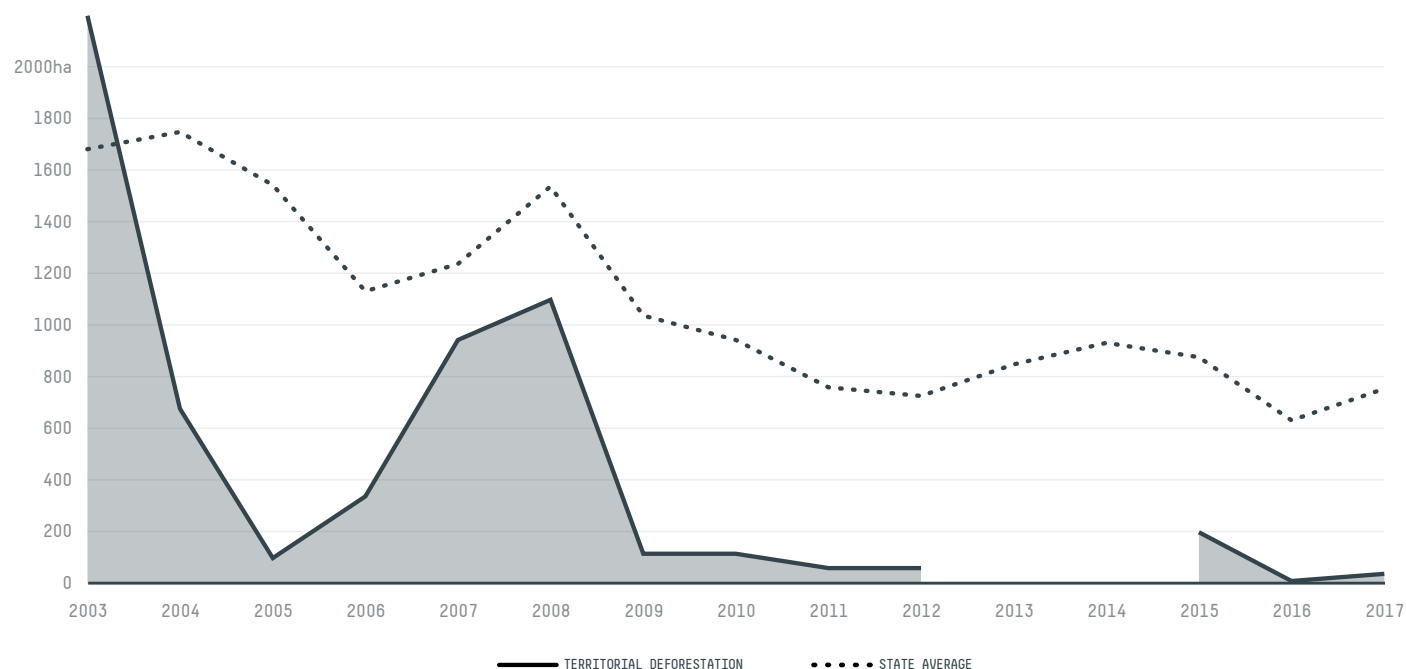
The largest exporter of beef in Lima Campos was Meridional Meatimportacao E Exp De Alimentos, which accounted for 100.0% of the total exports, and the main destination was China (Hong Kong).

AGRICULTURAL INDICATORS	SCORE	STATE RANKING
Pasture area	12,752 ha	128
Cattle stocking rate	1.1 heads/ha	20


ENVIRONMENTAL INDICATORS	SCORE	STATE RANKING
Cattle deforestation per tonne	0 ha/t	135
Pasture deforestation	1.4 ha	260
CO2 emissions from cattle deforestation per tonne	26 t CO2/t	118
CO2 emissions from pasture deforestation	828.2 t CO2	114
Territorial deforestation	36 ha	151
Land based CO2 emissions	17,491 t CO2	148
Water scarcity	4 /7	4

SOCIO-ECONOMIC INDICATORS	SCORE	STATE RANKING
GDP per capita	- USD/capita	-
GDP from agriculture	- %	-
Human Development Index	0.581 /1	56
Smallholder dominance	96 %	-
Reported cases of forced labour	-	-
Reported cases of land conflicts	-	-
Population	11,580	160
TERRITORIAL GOVERNANCE	SCORE	STATE RANKING
Legal Reserve deficit	129.9 ha	123
Legal Reserve deficit as a % of private land	0.6 %	-
Protected vegetation in private land	12,152.2 ha	-
Unprotected vegetation in private land	144.8 ha	175
Number of environmental embargoes	0	11
ACTOR COMMITMENTS	SCORE	STATE RANKING
Cattle products traded under zero deforestation commitment	0 %	14

DEFORESTATION TRAJECTORY OF LIMA CAMPOS



TOP TRADERS OF BEEF IN LIMA CAMPOS IN 2017



TOP IMPORTING COUNTRIES OF BEEF FROM LIMA CAMPOS IN 2017






Deforestation alerts in Lima Campos, Maranhão, Brazil

There were **0** GLAD alerts reported in the week of the **18th of May 2020**. This was **normal** compared to the same week in previous years.



Trase is a partnership between

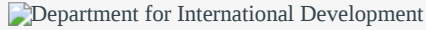


In collaboration with



and many other organizations and individuals.

Donors



[Terms of Use](#) · [Privacy policy](#) · [Cookie policy](#) · [Contact us](#)