



# trase

## Santa rita

COMMODITY YEAR COUNTRY BIOME STATE  
**Beef 2017 Brazil Amazonia Maranhao**

PASTURE AREA  
**12,115.4 ha**

The largest exporter of beef in Santa Rita was Meridional Meatimportacao E Exp De Alimentos, which accounted for 100.0% of the total exports, and the main destination was China (Hong Kong).

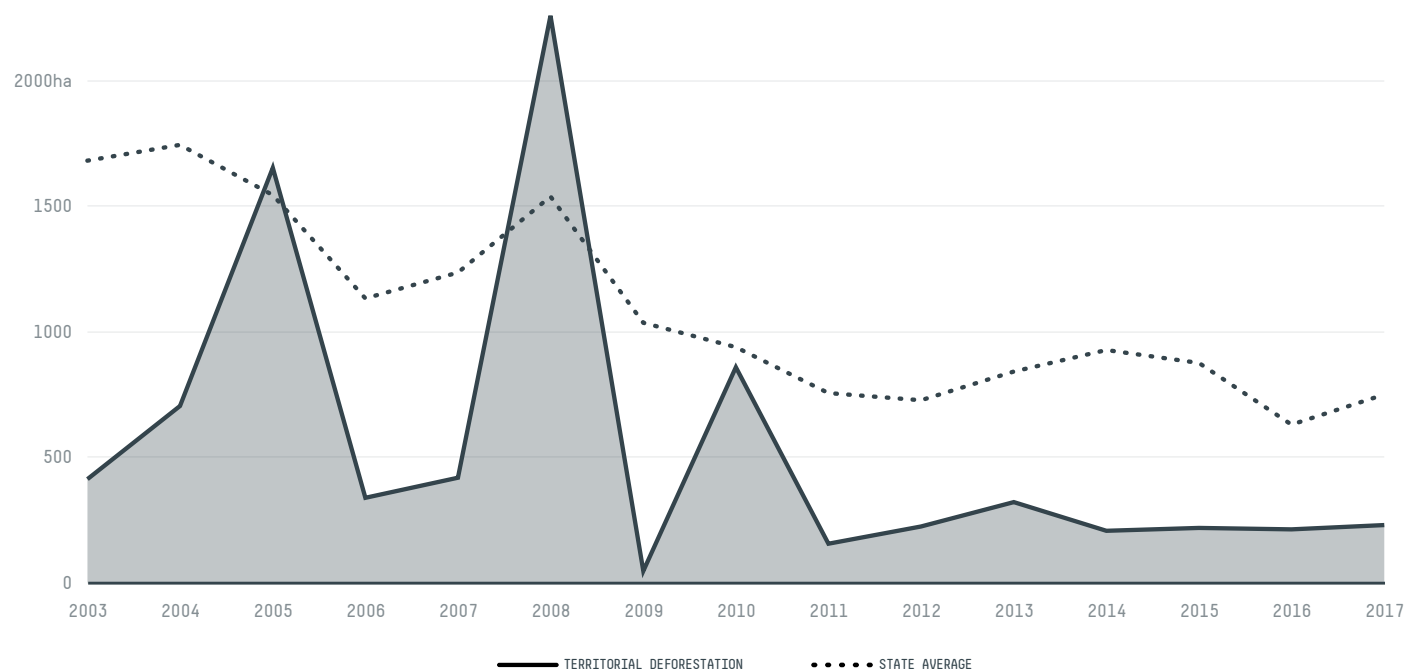
AGRICULTURAL INDICATORS	SCORE	STATE RANKING
Pasture area	12,115.4 ha	133
Cattle stocking rate	1.1 heads/ha	20

ENVIRONMENTAL INDICATORS	SCORE	STATE RANKING
Cattle deforestation per tonne	0.1 ha/t	105
Pasture deforestation	4.3 ha	99
CO2 emissions from cattle deforestation per tonne	36.7 t CO2/t	103
CO2 emissions from pasture deforestation	1,678.4 t CO2	85
Territorial deforestation	228 ha	100
Land based CO2 emissions	63,769 t CO2	101
Water scarcity	3 /7	5

SOCIO-ECONOMIC INDICATORS	SCORE	STATE RANKING
GDP per capita	- USD/capita	-
GDP from agriculture	- %	-
Human Development Index	0.609 /1	33
Smallholder dominance	33 %	-
Reported cases of forced labour	-	-
Reported cases of land conflicts	2	11
Population	34,710	41
TERRITORIAL GOVERNANCE	SCORE	STATE RANKING
Legal Reserve deficit	166.3 ha	116
Legal Reserve deficit as a % of private land	0.9 %	-
Protected vegetation in private land	12,862 ha	-
Unprotected vegetation in private land	1,230 ha	107
Number of environmental embargoes	0	11
ACTOR COMMITMENTS	SCORE	STATE RANKING
Cattle products traded under zero deforestation commitment	0 %	14

## DEFORESTATION TRAJECTORY OF SANTA RITA




## TOP TRADERS OF BEEF IN SANTA RITA IN 2017



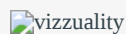
## TOP IMPORTING COUNTRIES OF BEEF FROM SANTA RITA IN 2017



Trase is a partnership between



In collaboration with



and many other organizations and individuals.

Donors

