



trase

Grajau

COMMODITY YEAR COUNTRY BIOME
Beef 2017 Brazil Cerrado

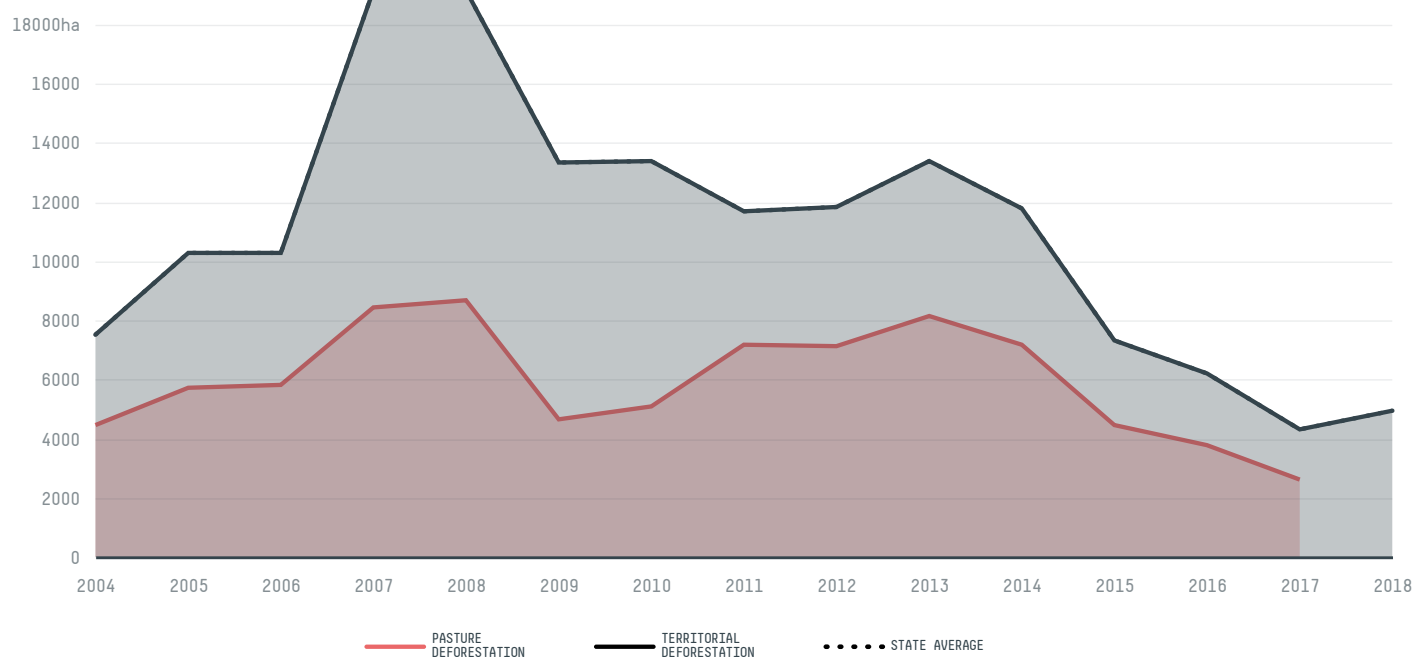
PASTURE AREA
143,281.8 ha

The largest exporter of beef in Grajau was Minerva, which accounted for 91.5% of the total exports, and the main destination was China (Hong Kong).

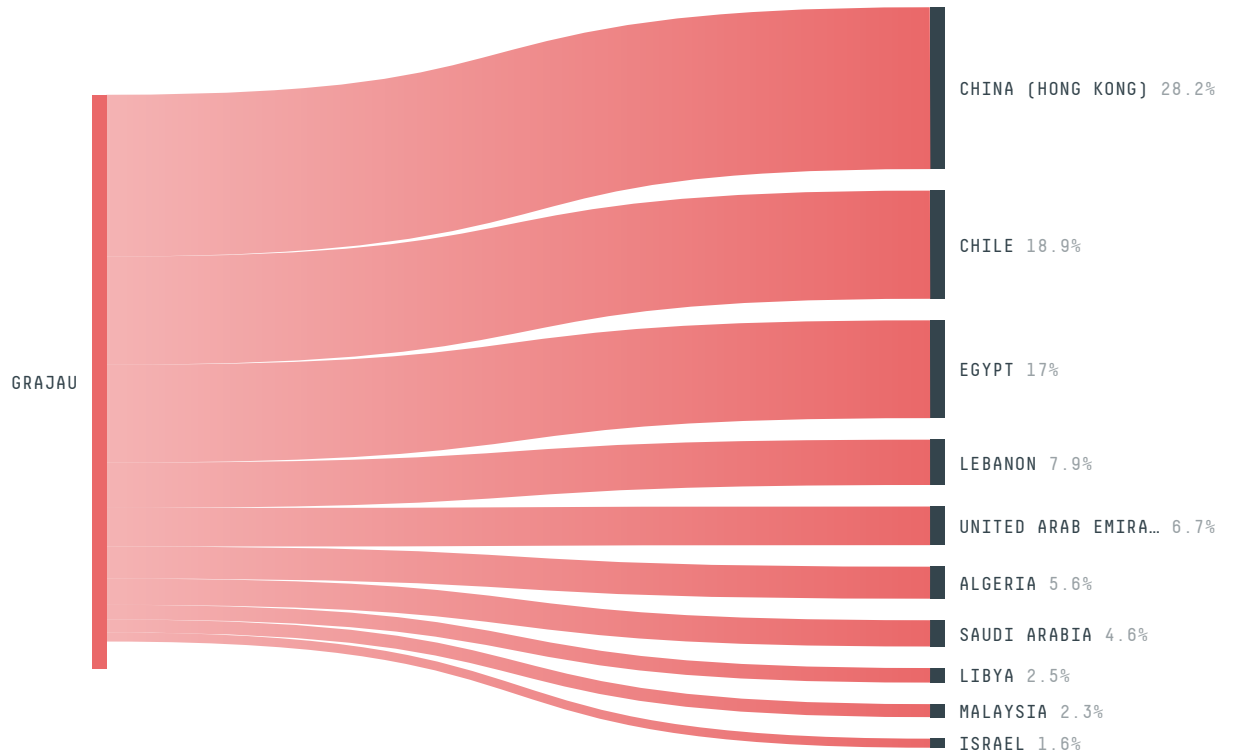
AGRICULTURAL INDICATORS	SCORE
Pasture area	143,281.8 ha
ENVIRONMENTAL INDICATORS	SCORE
Pasture deforestation	2,611.3 ha
Territorial deforestation	4,306 ha
CO2 emissions from pasture deforestation	443,019.7 t CO2
Land-based CO2 emissions	719,611.3 t CO2
Water scarcity	3 / 7

SOCIO-ECONOMIC INDICATORS	SCORE
GDP per capita	- USD/capita
GDP from agriculture	- %
Human Development Index	0.609 /1
Smallholder dominance	26 %
Reported cases of forced labour	-
Reported cases of land conflicts	1
Population	65,078
TERRITORIAL GOVERNANCE	SCORE
Legal Reserve deficit	12,387.7 ha
Legal Reserve deficit as a % of private land	2.6 %
Protected vegetation in private land	272,261.5 ha
Unprotected vegetation in private land	49,742.3 ha
Number of environmental embargoes	12
ACTOR COMMITMENTS	SCORE

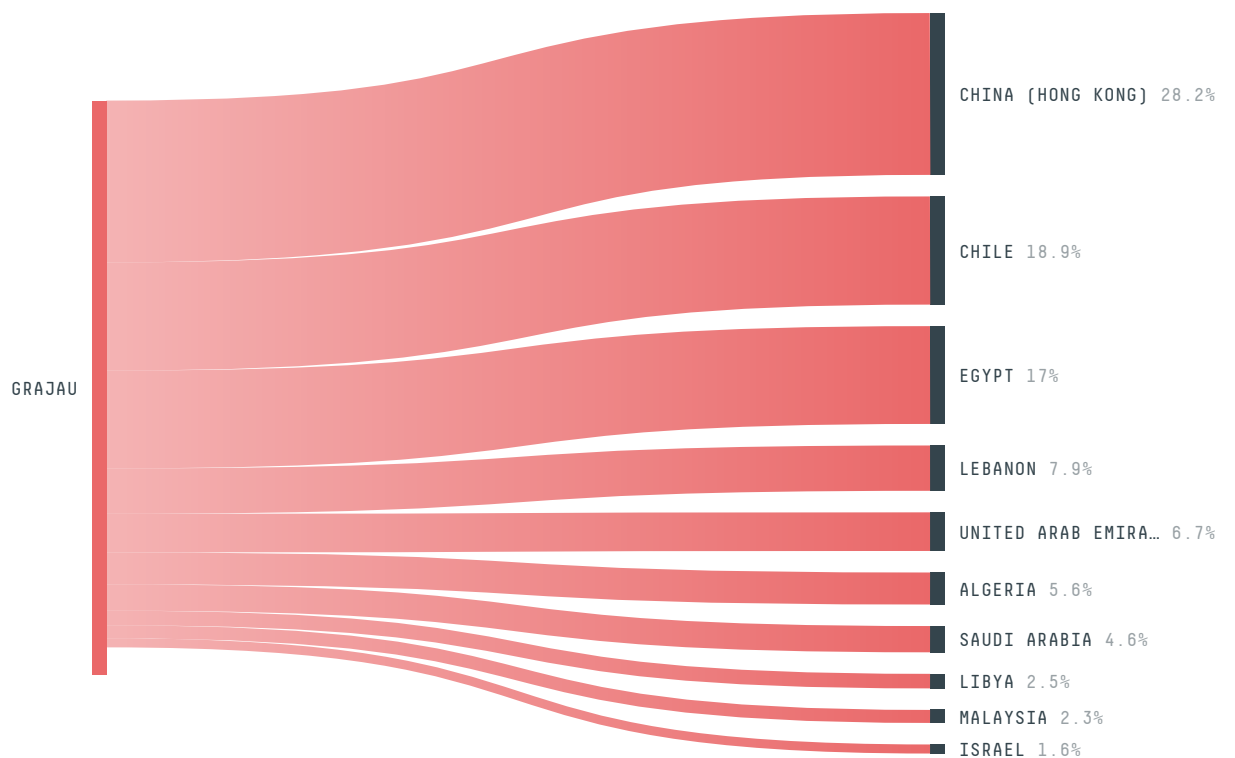
DEFORESTATION TRAJECTORY OF GRAJAU



TOP TRADERS OF BEEF IN GRAJAU IN 2017




TOP IMPORTING COUNTRIES OF BEEF FROM GRAJAU IN 2017



Trase is a partnership between

 Stockholm Environment Institute

 Global Canopy Programme

In collaboration with

 vizzuality

 The European Forest Institute

and many other organizations and individuals.

Donors

 The Global Environment Facility

 WWF

 Europe

 Gordon and Betty Moore Foundation

 The Nature Conservancy

 Department for International Development

 Formas

 Norway's International Climate and Forest Initiative (NICFI)

[Terms of Use](#) · [Privacy policy](#) · [Cookie policy](#) · [Contact us](#)