



trase

Santa filomena do maranhao

COMMODITY YEAR COUNTRY BIOME STATE
Beef 2017 Brazil Cerrado Maranhao

PASTURE AREA
30,463.9 ha

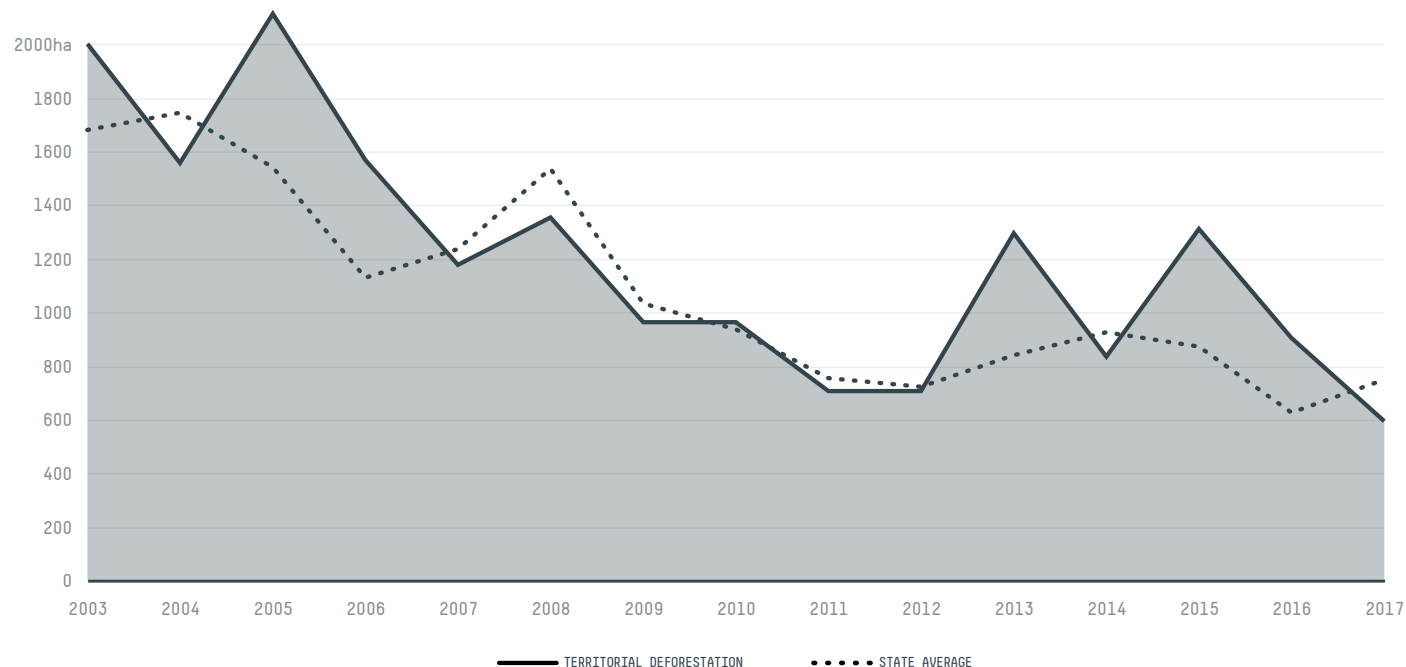
The largest exporter of beef in Santa Filomena Do Maranhao was Meridional Meatimportacao E Exp De Alimentos, which accounted for 100.0% of the total exports, and the main destination was China (Hong Kong).

AGRICULTURAL INDICATORS	SCORE	STATE RANKING
Pasture area	30,463.9 ha	77
Cattle stocking rate	0.9 heads/ha	22

ENVIRONMENTAL INDICATORS	SCORE	STATE RANKING
Cattle deforestation per tonne	0.9 ha/t	8
Pasture deforestation	32.5 ha	32
CO2 emissions from cattle deforestation per tonne	371.1 t CO2/t	2
CO2 emissions from pasture deforestation	18,992.5 t CO2	9
Territorial deforestation	594 ha	63
Land based CO2 emissions	261,903 t CO2	38
Water scarcity	4 /7	4

SOCIO-ECONOMIC INDICATORS	SCORE	STATE RANKING
GDP per capita	- USD/capita	-
GDP from agriculture	- %	-
Human Development Index	0.525 /1	101
Smallholder dominance	52 %	-
Reported cases of forced labour	-	-
Reported cases of land conflicts	-	-
Population	7,426	194
TERRITORIAL GOVERNANCE	SCORE	STATE RANKING
Legal Reserve deficit	307 ha	104
Legal Reserve deficit as a % of private land	1.5 %	-
Protected vegetation in private land	11,956.9 ha	-
Unprotected vegetation in private land	373.1 ha	149
Number of environmental embargoes	0	11
ACTOR COMMITMENTS	SCORE	STATE RANKING
Cattle products traded under zero deforestation commitment	0 %	14

DEFORESTATION TRAJECTORY OF SANTA FILOMENA DO MARANHAO



TOP TRADERS OF BEEF IN SANTA FILOMENA DO MARANHAO IN 2017



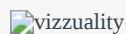
TOP IMPORTING COUNTRIES OF BEEF FROM SANTA FILOMENA DO MARANHAO IN 2017




Trase is a partnership between



In collaboration with



Donors



and many other organizations and individuals.

