



trase

Jenipapo dos vieiras

COMMODITY YEAR COUNTRY BIOME STATE
Beef 2017 Brazil Cerrado Maranhao

PASTURE AREA
62,211.6 ha

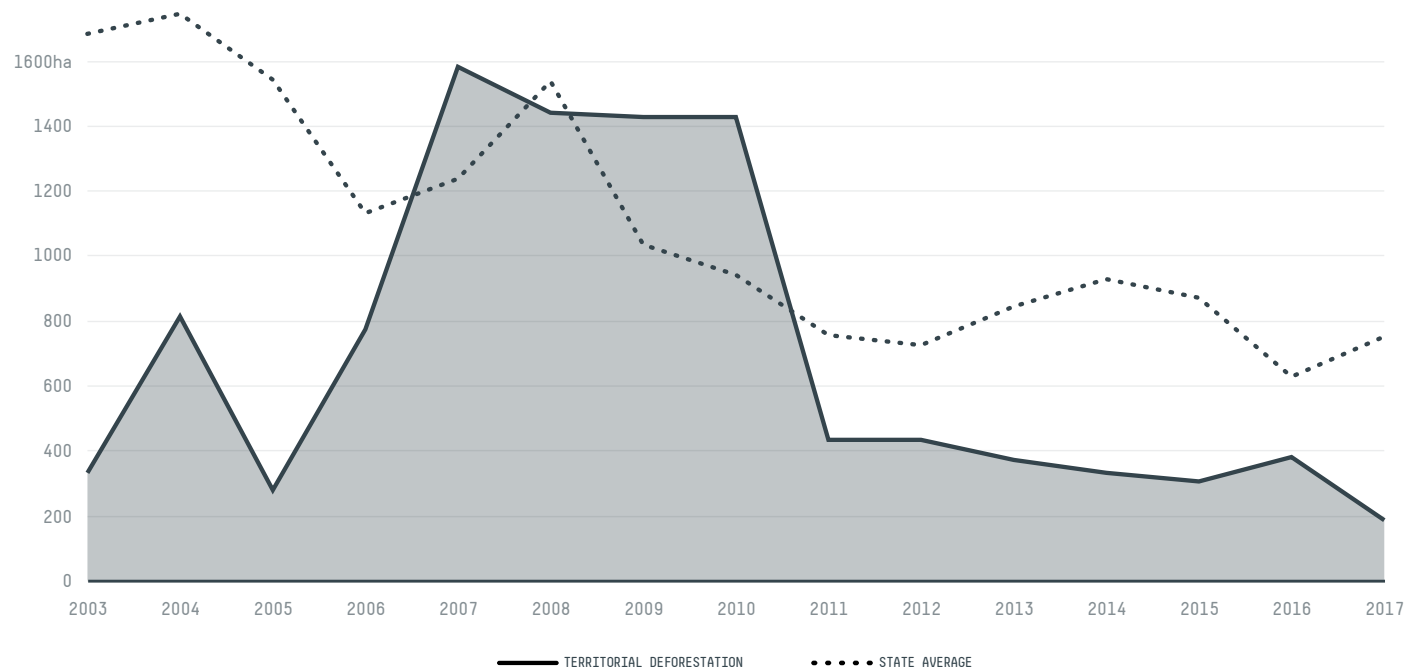
The largest exporter of beef in Jenipapo Dos Vieiras was Frigotil Frigorifico De Timon, which accounted for 49.3% of the total exports, and the main destination was Egypt.

AGRICULTURAL INDICATORS	SCORE	STATE RANKING
Pasture area	62,211.6 ha	32
Cattle stocking rate	1.2 heads/ha	19


ENVIRONMENTAL INDICATORS	SCORE	STATE RANKING
Cattle deforestation per tonne	0.1 ha/t	125
Pasture deforestation	3.5 ha	93
CO2 emissions from cattle deforestation per tonne	28.8 t CO2/t	110
CO2 emissions from pasture deforestation	1,594.1 t CO2	87
Territorial deforestation	187 ha	108
Land based CO2 emissions	65,316 t CO2	99
Water scarcity	4 /7	4

SOCIO-ECONOMIC INDICATORS	SCORE	STATE RANKING
GDP per capita	- USD/capita	-
GDP from agriculture	- %	-
Human Development Index	0.49 /1	116
Smallholder dominance	37 %	-
Reported cases of forced labour	-	-
Reported cases of land conflicts	-	-
Population	15,899	121
TERRITORIAL GOVERNANCE	SCORE	STATE RANKING
Legal Reserve deficit	0 ha	148
Legal Reserve deficit as a % of private land	0 %	-
Protected vegetation in private land	3,633.2 ha	-
Unprotected vegetation in private land	97.1 ha	185
Number of environmental embargoes	3	8
ACTOR COMMITMENTS	SCORE	STATE RANKING
Cattle products traded under zero deforestation commitment	0 %	14


DEFORESTATION TRAJECTORY OF JENIPAPO DOS VIEIRAS



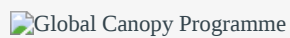
TOP TRADERS OF BEEF IN JENIPAPO DOS VIEIRAS IN 2017



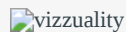
TOP IMPORTING COUNTRIES OF BEEF FROM JENIPAPO DOS VIEIRAS IN 2017



Trase is a partnership between



In collaboration with



and many other organizations and individuals.

Donors



This website uses cookies to provide you with an improved user experience. By continuing to browse this site, you consent to the use of cookies and similar technologies. Please visit our [privacy policy](#) for further details.

I AGREE