



trase

Itaipava do grajau

COMMODITY YEAR COUNTRY BIOME STATE
Beef 2016 Brazil Cerrado Maranhao

PASTURE AREA
54,393.2 ha

The largest exporter of beef in Itaipava Do Grajau was Agroexport Trading E Agronegocios, which accounted for 100.0% of the total exports, and the main destination was Lebanon.

AGRICULTURAL INDICATORS	SCORE	STATE RANKING
Pasture area	54,393.2 ha	46
Cattle stocking rate	1 heads/ha	21

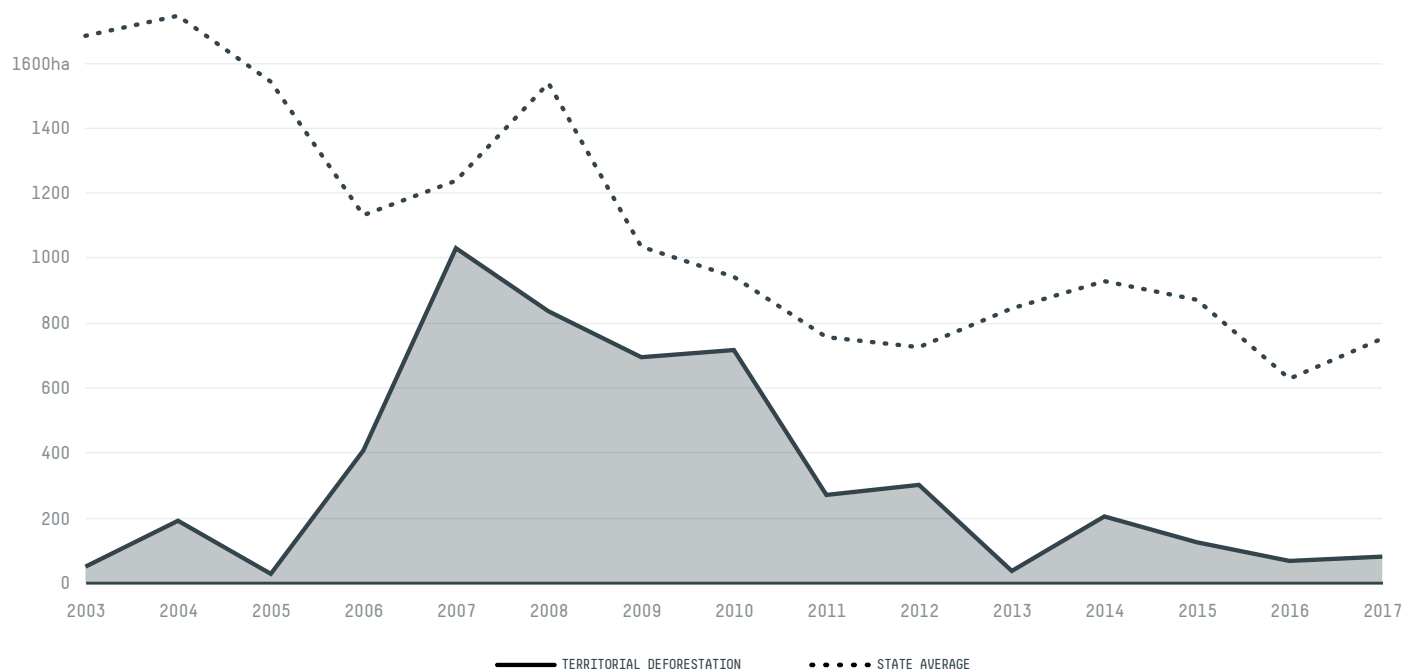
ENVIRONMENTAL INDICATORS	SCORE	STATE RANKING
Cattle deforestation per tonne	0.1 ha/t	111
Pasture deforestation	12.4 ha	227
CO2 emissions from cattle deforestation per tonne	59.7 t CO2/t	75
CO2 emissions from pasture deforestation	7,459.4 t CO2	74
Territorial deforestation	66 ha	126
Land based CO2 emissions	29,695 t CO2	116
Water scarcity	3 /7	5

SOCIO-ECONOMIC INDICATORS	SCORE	STATE RANKING
GDP per capita	1,394 USD/capita	209
GDP from agriculture	14.3 %	109
Human Development Index	0.518 /1	106
Smallholder dominance	95 %	-
Reported cases of forced labour	-	-
Reported cases of land conflicts	-	-
Population	14,084	140

TERRITORIAL GOVERNANCE	SCORE	STATE RANKING
Legal Reserve deficit	683.3 ha	87
Legal Reserve deficit as a % of private land	2.2 %	-
Protected vegetation in private land	11,677.5 ha	-
Unprotected vegetation in private land	387.8 ha	147
Number of environmental embargoes	0	9

ACTOR COMMITMENTS	SCORE	STATE RANKING
Cattle products traded under zero deforestation commitment	0 %	21

DEFORESTATION TRAJECTORY OF ITAIPAVA DO GRAJAU



TOP TRADERS OF BEEF IN ITAIPAVA DO GRAJAU IN 2016

ITAIPAVA DO GRAJAU

AGROEXPORT TRADING
E AGRONEGOCIOS 100%

TOP IMPORTING COUNTRIES OF BEEF FROM ITAIPAVA DO GRAJAU IN 2016

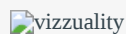
ITAIPAVA DO GRAJAU

LEBANON 100%

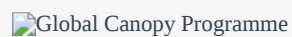
Trase is a partnership between



In collaboration with



Donors



and many other organizations and individuals.

