



trase

Barra do corda

COMMODITY YEAR COUNTRY BIOME STATE
Beef 2017 Brazil Cerrado Maranhao

PASTURE AREA
117,689 ha

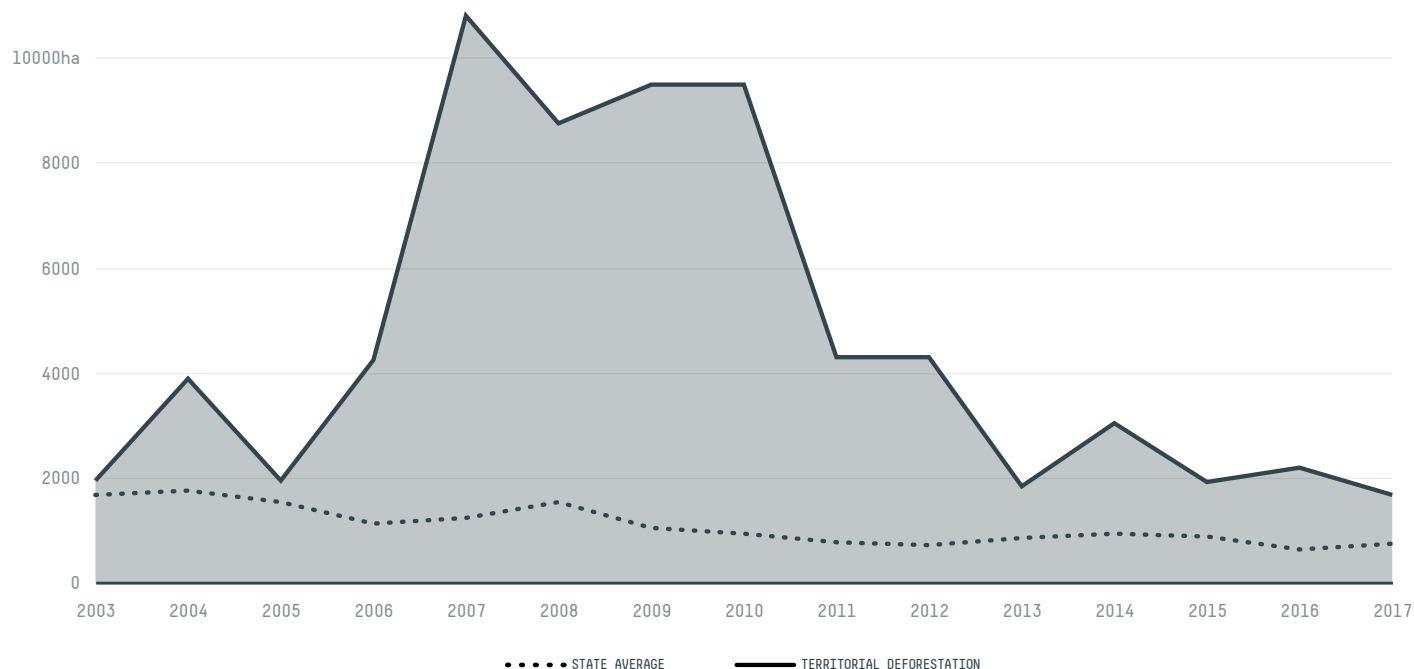
The largest exporter of beef in Barra Do Corda was Meridional Meatimportacao E Exp De Alimentos, which accounted for 59.3% of the total exports, and the main destination was China (Hong Kong).

AGRICULTURAL INDICATORS	SCORE	STATE RANKING
Pasture area	117,689 ha	12
Cattle stocking rate	0.9 heads/ha	22

ENVIRONMENTAL INDICATORS	SCORE	STATE RANKING
Cattle deforestation per tonne	0.3 ha/t	55
Pasture deforestation	30 ha	22
CO2 emissions from cattle deforestation per tonne	99.4 t CO2/t	45
CO2 emissions from pasture deforestation	12,287.2 t CO2	13
Territorial deforestation	1,658 ha	29
Land based CO2 emissions	582,444 t CO2	14
Water scarcity	3 /7	5

SOCIO-ECONOMIC INDICATORS	SCORE	STATE RANKING
GDP per capita	- USD/capita	-
GDP from agriculture	- %	-
Human Development Index	0.606 /1	35
Smallholder dominance	80 %	-
Reported cases of forced labour	-	-
Reported cases of land conflicts	-	-
Population	85,022	11
TERRITORIAL GOVERNANCE	SCORE	STATE RANKING
Legal Reserve deficit	2,338.1 ha	47
Legal Reserve deficit as a % of private land	0.4 %	-
Protected vegetation in private land	250,414.8 ha	-
Unprotected vegetation in private land	26,085.7 ha	39
Number of environmental embargoes	3	8
ACTOR COMMITMENTS	SCORE	STATE RANKING
Cattle products traded under zero deforestation commitment	0 %	14

DEFORESTATION TRAJECTORY OF BARRA DO CORDA




TOP TRADERS OF BEEF IN BARRA DO CORDA IN 2017



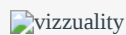
TOP IMPORTING COUNTRIES OF BEEF FROM BARRA DO CORDA IN 2017



Trase is a partnership between



In collaboration with



and many other organizations and individuals.

Donors

