



trase

Arame

COMMODITY YEAR COUNTRY BIOME STATE
Beef 2017 Brazil Amazonia Maranhao

PASTURE AREA
132,778.4 ha

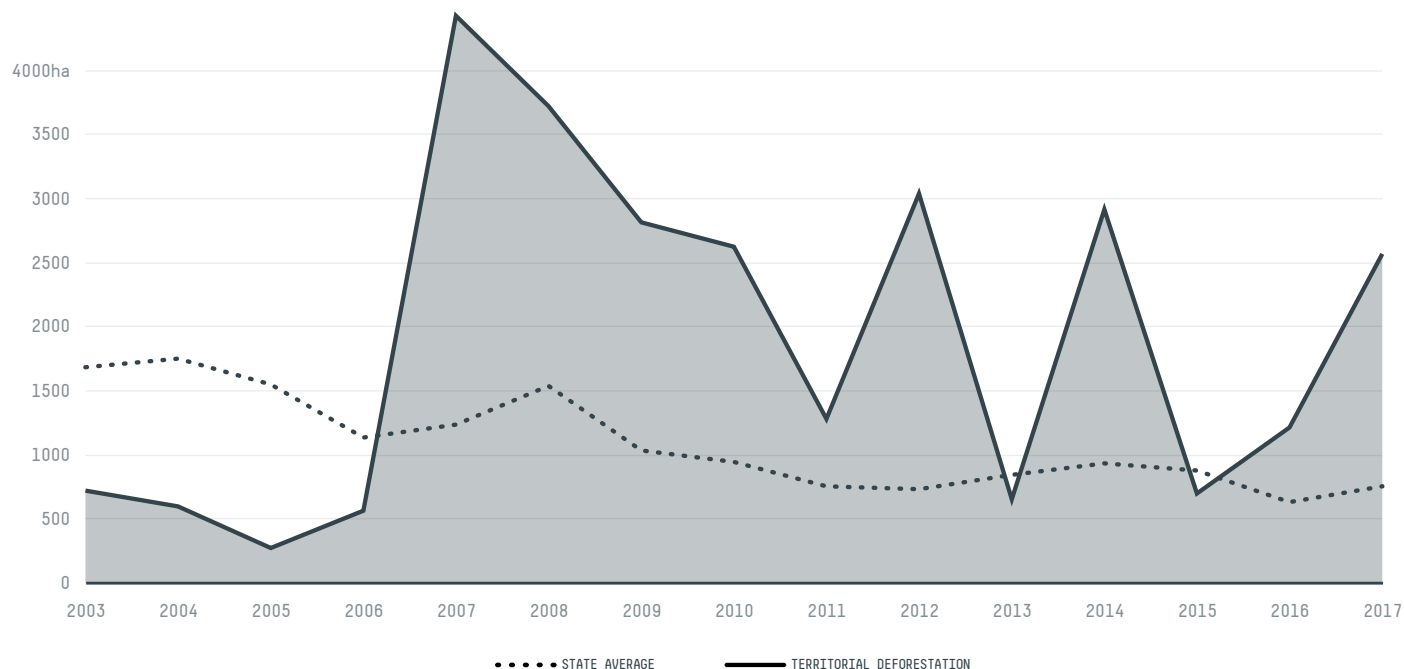
The largest exporter of beef in Arame was Meridional Meatimportacao E Exp De Alimentos, which accounted for 66.9% of the total exports, and the main destination was China (Hong Kong).

AGRICULTURAL INDICATORS	SCORE	STATE RANKING
Pasture area	132,778.4 ha	11
Cattle stocking rate	1.1 heads/ha	20


ENVIRONMENTAL INDICATORS	SCORE	STATE RANKING
Cattle deforestation per tonne	0.3 ha/t	50
Pasture deforestation	125.6 ha	19
CO2 emissions from cattle deforestation per tonne	202.6 t CO2/t	9
CO2 emissions from pasture deforestation	86,238.1 t CO2	1
Territorial deforestation	2,563 ha	17
Land based CO2 emissions	1,421,051 t CO2	2
Water scarcity	3 /7	5

SOCIO-ECONOMIC INDICATORS	SCORE	STATE RANKING
GDP per capita	- USD/capita	-
GDP from agriculture	- %	-
Human Development Index	0.512 /1	110
Smallholder dominance	69 %	-
Reported cases of forced labour	-	-
Reported cases of land conflicts	-	-
Population	31,867	47
TERRITORIAL GOVERNANCE	SCORE	STATE RANKING
Legal Reserve deficit	1,088.3 ha	71
Legal Reserve deficit as a % of private land	0.6 %	-
Protected vegetation in private land	107,772.1 ha	-
Unprotected vegetation in private land	1,828.2 ha	97
Number of environmental embargoes	0	11
ACTOR COMMITMENTS	SCORE	STATE RANKING
Cattle products traded under zero deforestation commitment	1.6 %	12

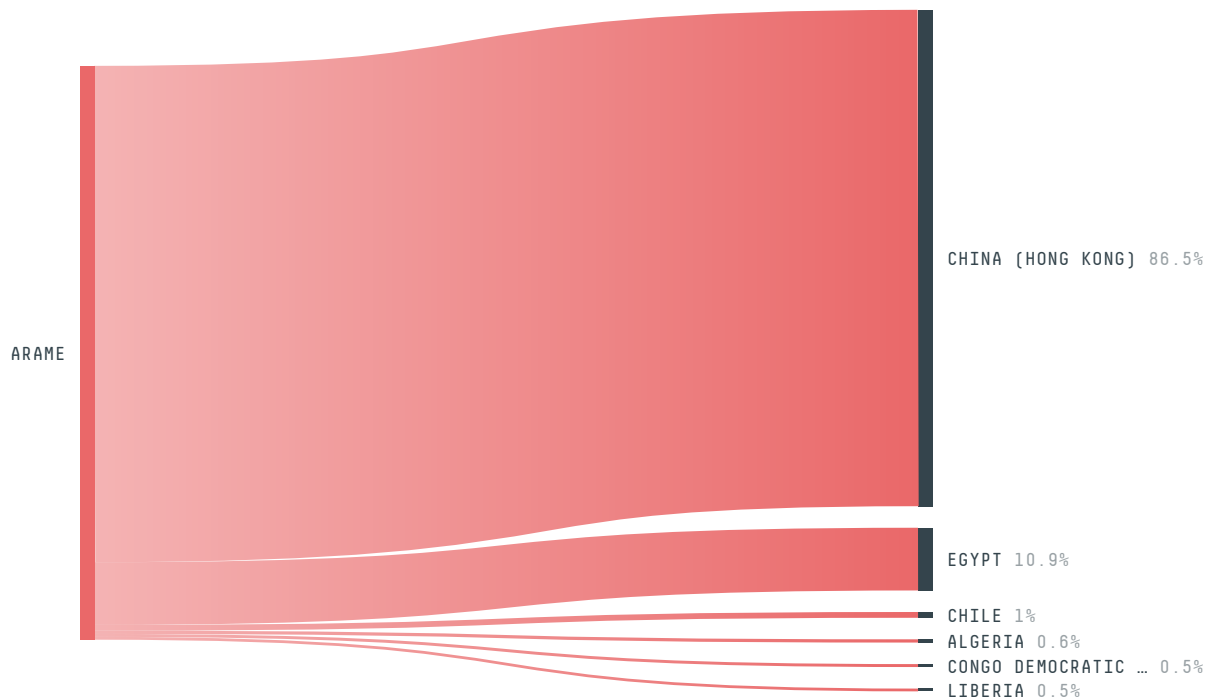
DEFORESTATION TRAJECTORY OF ARAME




TOP TRADERS OF BEEF IN ARAME IN 2017



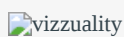
TOP IMPORTING COUNTRIES OF BEEF FROM ARAME IN 2017



Trase is a partnership between



In collaboration with



Donors



This website uses cookies to provide you with an improved user experience. By continuing to browse this site, you consent to the use of cookies and similar technologies. Please visit our [privacy policy](#) for further details.

I AGREE