



trase

Centro novo do maranhao

COMMODITY YEAR COUNTRY BIOME
Beef 2017 Brazil Amazonia

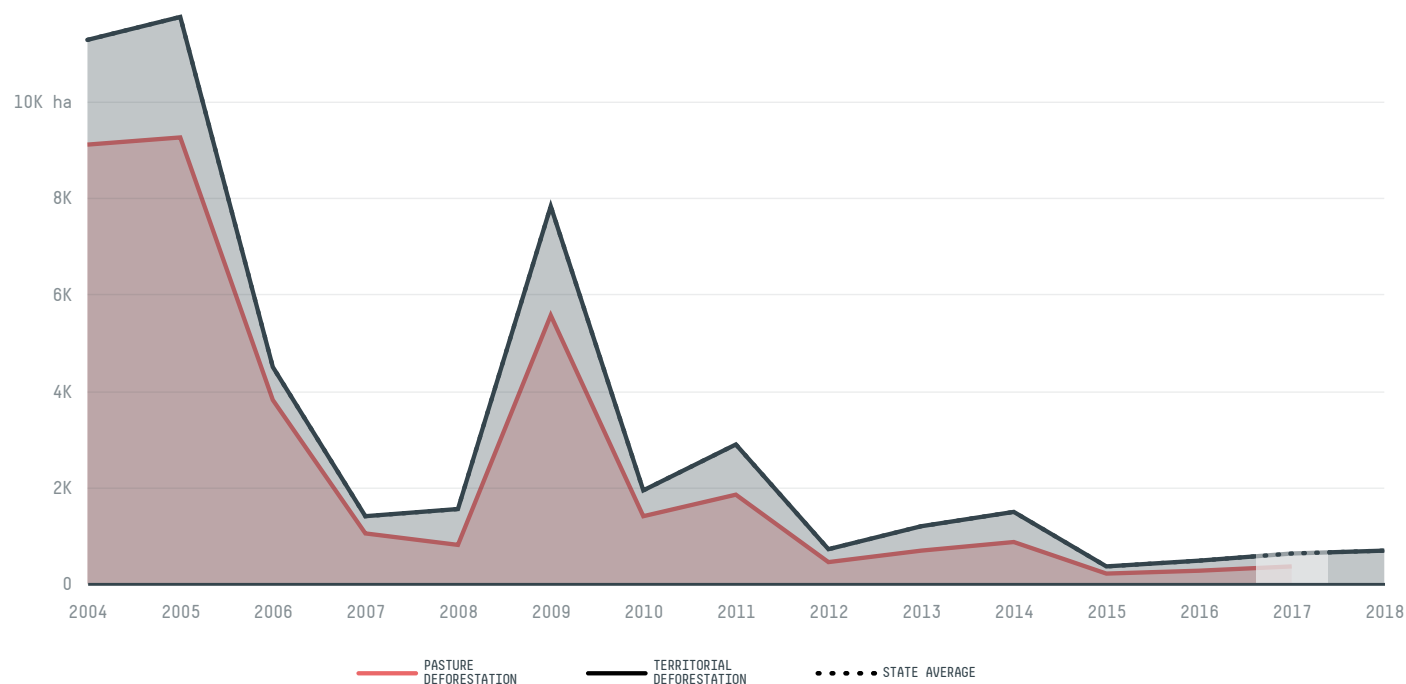
PASTURE AREA
154,497.8 ha

The largest exporter of beef in Centro Novo Do Maranhao was Mercurio Alimentos, which accounted for 47.2% of the total exports, and the main destination was China (Hong Kong).


AGRICULTURAL INDICATORS	SCORE
Pasture area	154,497.8 ha
ENVIRONMENTAL INDICATORS	SCORE
Pasture deforestation	360.3 ha
Cattle deforestation per tonne	0.3 ha/t
Territorial deforestation	625 ha
Land-based CO2 emissions	452,343.2 t CO2
Water scarcity	2 /7
CO2 emissions from pasture deforestation	261,209.4 t CO2

SOCIO-ECONOMIC INDICATORS	SCORE
GDP per capita	- USD/capita
GDP from agriculture	- %
Human Development Index	0.518 /1
Smallholder dominance	37 %
Reported cases of forced labour	-
Reported cases of land conflicts	-
Population	20,382
TERRITORIAL GOVERNANCE	SCORE
Legal Reserve deficit	2,118.3 ha
Legal Reserve deficit as a % of private land	1.4 %
Protected vegetation in private land	82,445 ha
Unprotected vegetation in private land	9,225.5 ha
Number of environmental embargoes	0
ACTOR COMMITMENTS	SCORE


DEFORESTATION TRAJECTORY OF CENTRO NOVO DO MARANHÃO



TOP TRADERS OF BEEF IN CENTRO NOVO DO MARANHAO IN 2017



TOP IMPORTING COUNTRIES OF BEEF FROM CENTRO NOVO DO MARANHAO IN 2017




Trase is a partnership between

 Stockholm Environment Institute

 Global Canopy Programme

In collaboration with

 vizzuality

 The European Forest Institute

and many other organizations and individuals.

Donors

 The Global Environment Facility

 WWF

 Europe

 Gordon and Betty Moore Foundation

 The Nature Conservancy

 Department for International Development

 Formas

 Norway's International Climate and Forest Initiative (NICFI)

[Terms of Use](#) · [Privacy policy](#) · [Cookie policy](#) · [Contact us](#)