



trase

Centro do guilherme

COMMODITY YEAR COUNTRY BIOME
Beef 2017 Brazil Amazonia

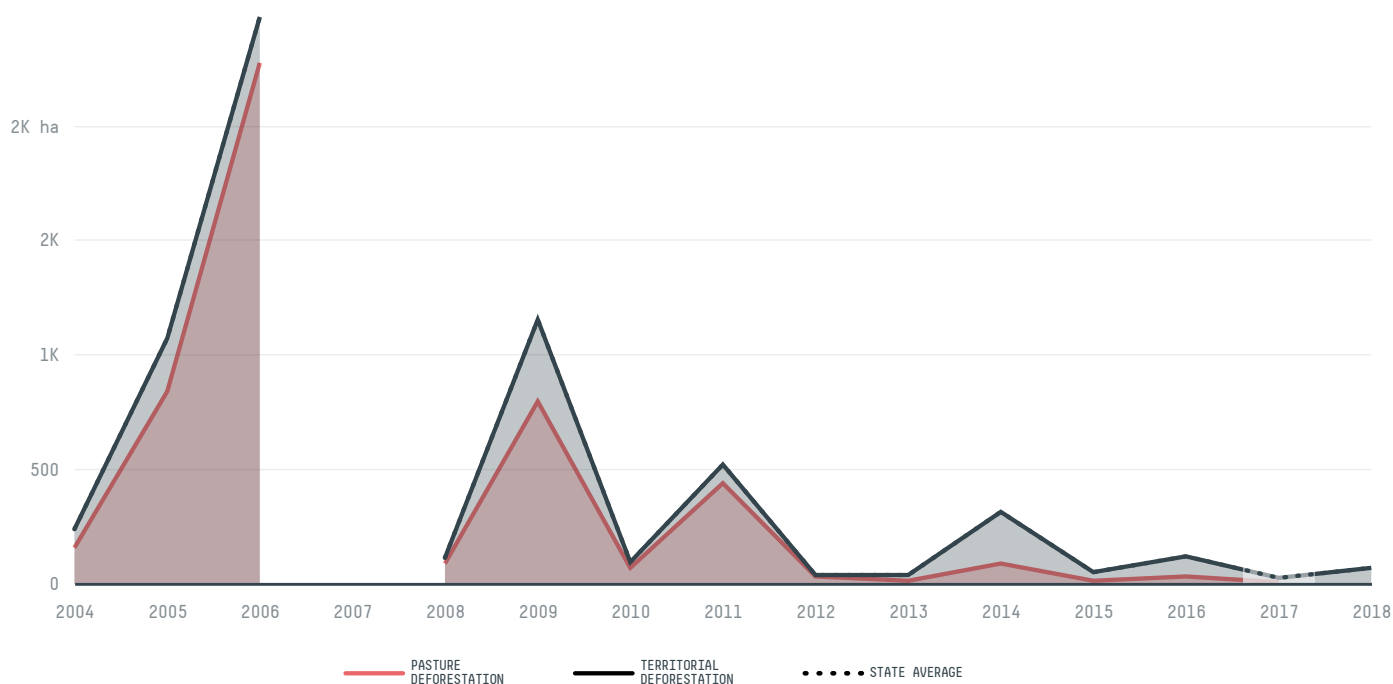
PASTURE AREA
60,085.8 ha

The largest exporter of beef in Centro Do Guilherme was Meridional Meatimportacao E Exp De Alimentos, which accounted for 100.0% of the total exports, and the main destination was China (Hong Kong).

AGRICULTURAL INDICATORS	SCORE
Pasture area	60,085.8 ha
ENVIRONMENTAL INDICATORS	SCORE
Pasture deforestation	7.4 ha
Cattle deforestation per tonne	0.1 ha/t
Territorial deforestation	27 ha
Land-based CO2 emissions	20,092.1 t CO2
Water scarcity	2 /7
CO2 emissions from pasture deforestation	5,518.2 t CO2

SOCIO-ECONOMIC INDICATORS		SCORE
GDP per capita	- USD/capita	
GDP from agriculture	- %	
Human Development Index		0.542 /1
Smallholder dominance		99 %
Reported cases of forced labour		-
Reported cases of land conflicts		-
Population		12,395
TERRITORIAL GOVERNANCE		SCORE
Legal Reserve deficit		854 ha
Legal Reserve deficit as a % of private land		1.2 %
Protected vegetation in private land		40,692.9 ha
Unprotected vegetation in private land		880.4 ha
Number of environmental embargoes		0
ACTOR COMMITMENTS		SCORE

DEFORESTATION TRAJECTORY OF CENTRO DO GUILHERME



TOP TRADERS OF BEEF IN CENTRO DO GUILHERME IN 2017

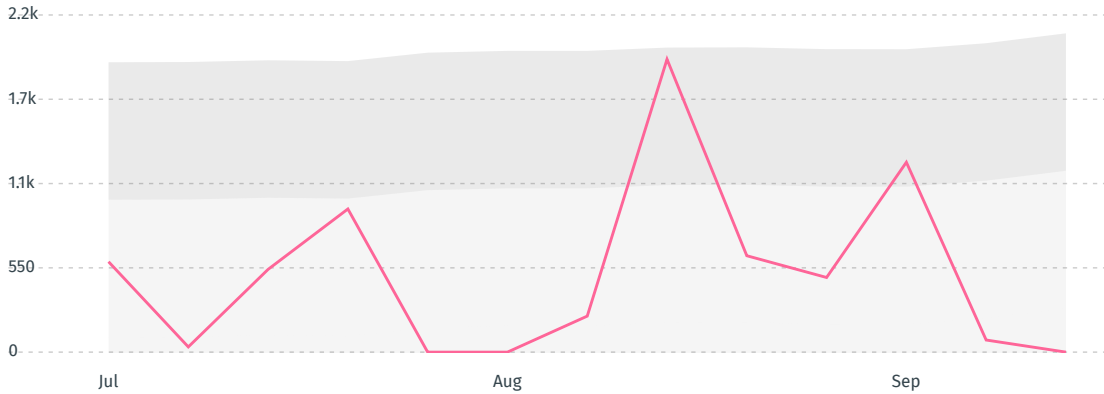


TOP IMPORTING COUNTRIES OF BEEF FROM CENTRO DO GUILHERME IN 2017



DEFORESTATION ALERTS IN CENTRO DO GUILHERME, MARANHÃO, BRAZIL


There were **0** GLAD alerts reported in the week of the **12th of October 2020**. This was **normal** compared to the same week in previous years.



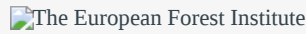
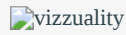
Caution: GLAD alerts from the last six months are preliminary. Revisions are made as unconfirmed alerts are removed from the data and alert totals are finalized six months after posting.

Source: **Global Forest Watch**

Trase is a partnership between



In collaboration with



and many other organizations and individuals.

Donors



[Terms of Use](#) · [Privacy policy](#) · [Cookie policy](#) · [Contact us](#)