



trase

Brejo

COMMODITY YEAR COUNTRY BIOME STATE
Beef 2017 Brazil Cerrado Maranhao

PASTURE AREA
11,622.2 ha

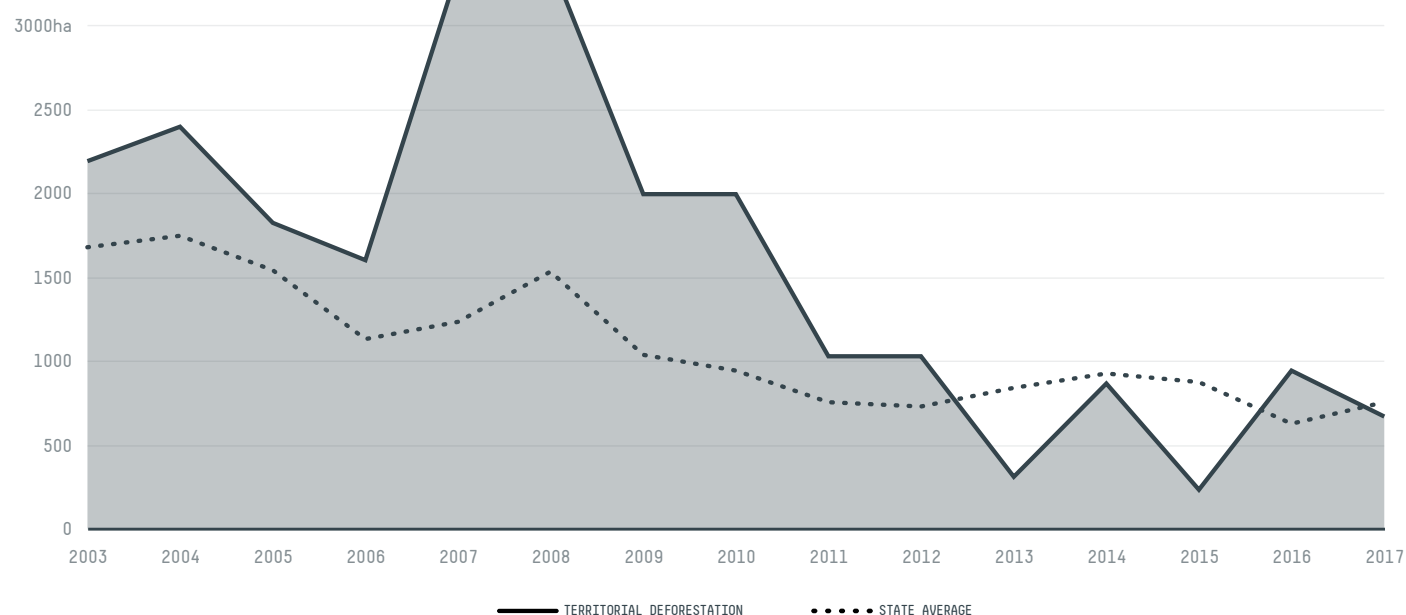
The largest exporter of beef in Brejo was Meridional Meatimportacao E Exp De Alimentos, which accounted for 100.0% of the total exports, and the main destination was China (Hong Kong).

AGRICULTURAL INDICATORS	SCORE	STATE RANKING
Pasture area	11,622.2 ha	135
Cattle stocking rate	1.8 heads/ha	13


ENVIRONMENTAL INDICATORS	SCORE	STATE RANKING
Cattle deforestation per tonne	0.7 ha/t	17
Pasture deforestation	4.4 ha	164
CO2 emissions from cattle deforestation per tonne	114.6 t CO2/t	38
CO2 emissions from pasture deforestation	801.9 t CO2	116
Territorial deforestation	667 ha	58
Land based CO2 emissions	102,988 t CO2	76
Water scarcity	4 /7	4

SOCIO-ECONOMIC INDICATORS	SCORE	STATE RANKING
GDP per capita	- USD/capita	-
GDP from agriculture	- %	-
Human Development Index	0.562 /1	74
Smallholder dominance	40 %	-
Reported cases of forced labour	-	-
Reported cases of land conflicts	2	11
Population	34,754	40
TERRITORIAL GOVERNANCE	SCORE	STATE RANKING
Legal Reserve deficit	0 ha	148
Legal Reserve deficit as a % of private land	0 %	-
Protected vegetation in private land	8,965.2 ha	-
Unprotected vegetation in private land	23,248.1 ha	44
Number of environmental embargoes	0	11
ACTOR COMMITMENTS	SCORE	STATE RANKING
Cattle products traded under zero deforestation commitment	0 %	14


DEFORESTATION TRAJECTORY OF BREJO



TOP TRADERS OF BEEF IN BREJO IN 2017



TOP IMPORTING COUNTRIES OF BEEF FROM BREJO IN 2017





Deforestation alerts in Brejo, Maranhão, Brazil

There were **0** GLAD alerts reported in the week of the **18th of May 2020**. This was **normal** compared to the same week in previous years.



Trase is a partnership between



In collaboration with



and many other organizations and individuals.

Donors



[Terms of Use](#) · [Privacy policy](#) · [Cookie policy](#) · [Contact us](#)