

trase

Anajatuba

COMMODITY YEAR COUNTRY BIOME STATE
Beef 2016 Brazil Amazonia Maranhao

PASTURE AREA
21,709.6 ha

The largest exporter of beef in Anajatuba was Agroexport Trading E Agronegocios, which accounted for 100.0% of the total exports, and the main destination was Lebanon.

AGRICULTURAL INDICATORS	SCORE	STATE RANKING
Pasture area	21,709.6 ha	93
Cattle stocking rate	3.4 heads/ha	3

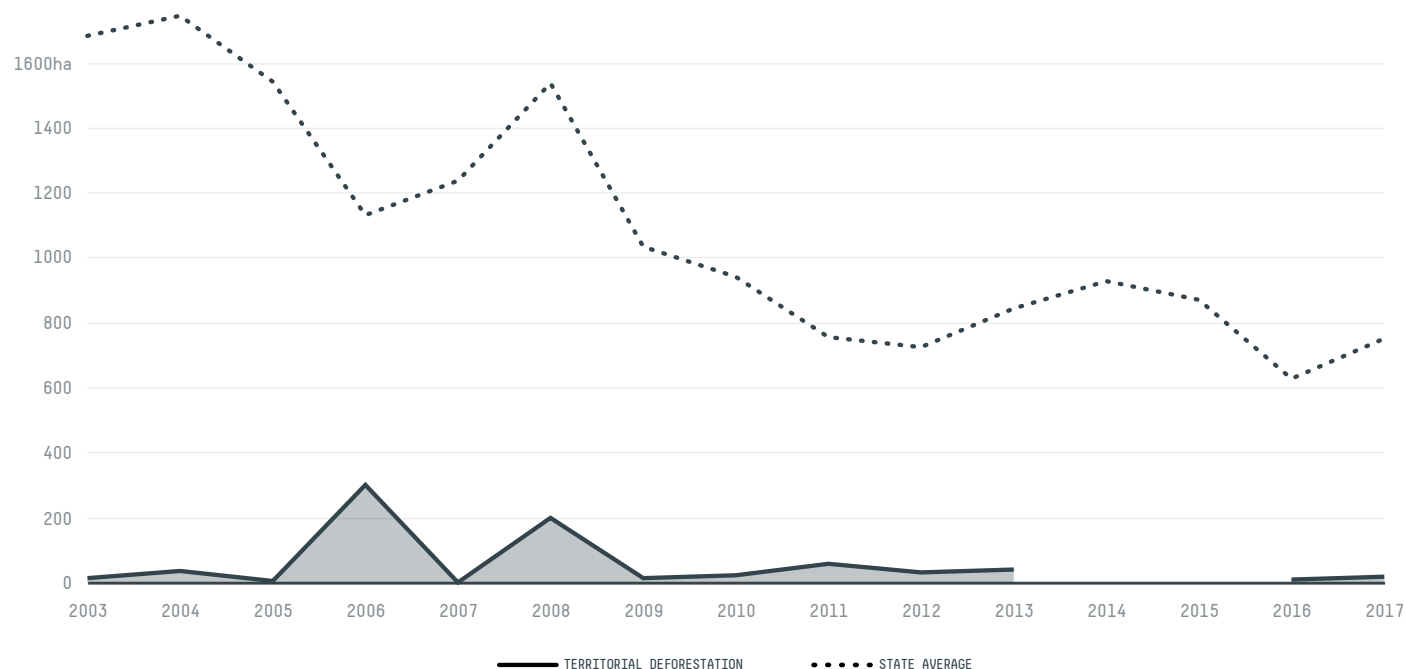
ENVIRONMENTAL INDICATORS	SCORE	STATE RANKING
Cattle deforestation per tonne	0 ha/t	174
Pasture deforestation	6.1 ha	296
CO2 emissions from cattle deforestation per tonne	3.1 t CO2/t	173
CO2 emissions from pasture deforestation	4,005.7 t CO2	93
Territorial deforestation	9 ha	160
Land based CO2 emissions	4,703 t CO2	158
Water scarcity	3 /7	5

SOCIO-ECONOMIC INDICATORS	SCORE	STATE RANKING
GDP per capita	1,835 USD/capita	129
GDP from agriculture	21.7 %	51
Human Development Index	0.581 /1	56
Smallholder dominance	33 %	-
Reported cases of forced labour	-	-
Reported cases of land conflicts	-	-
Population	26,339	62

TERRITORIAL GOVERNANCE	SCORE	STATE RANKING
Legal Reserve deficit	63.8 ha	135
Legal Reserve deficit as a % of private land	0.2 %	-
Protected vegetation in private land	20,899.6 ha	-
Unprotected vegetation in private land	498.9 ha	138
Number of environmental embargoes	0	9

ACTOR COMMITMENTS	SCORE	STATE RANKING
Cattle products traded under zero deforestation commitment	0 %	21

DEFORESTATION TRAJECTORY OF ANAJATUBA




TOP TRADERS OF BEEF IN ANAJATUBA IN 2016



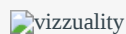
TOP IMPORTING COUNTRIES OF BEEF FROM ANAJATUBA IN 2016



Trase is a partnership between



In collaboration with



and many other organizations and individuals.

Donors

