



# trase

## Altamira do maranhao

COMMODITY YEAR COUNTRY BIOME  
**Beef 2017 Brazil Amazonia**

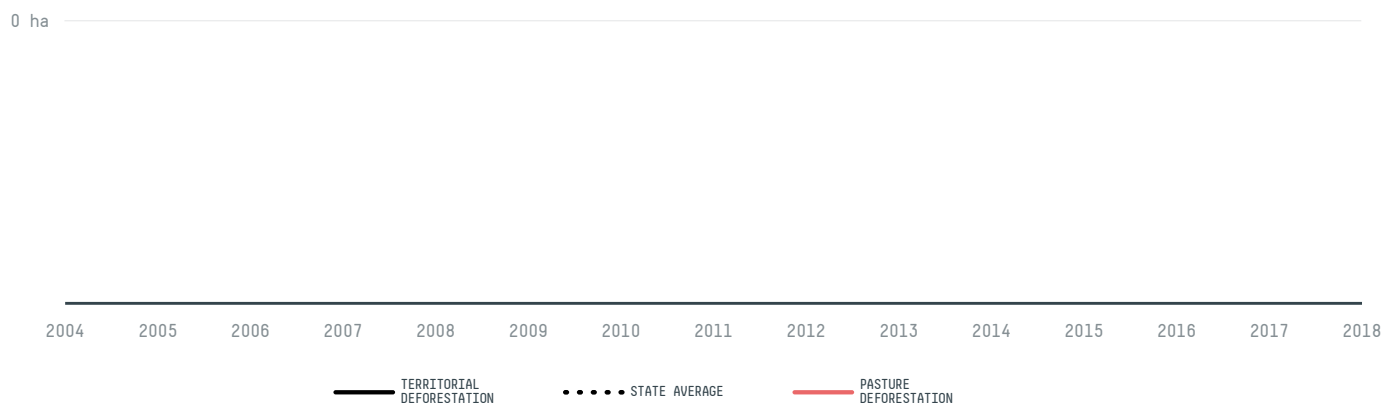
PASTURE AREA  
**48,966.3 ha**

The largest exporter of beef in Altamira Do Maranhao was Meridional Meatimportacao E Exp De Alimentos, which accounted for 74.4% of the total exports, and the main destination was China (Hong Kong).

AGRICULTURAL INDICATORS	SCORE
Pasture area	48,966.3 ha
ENVIRONMENTAL INDICATORS	SCORE
Pasture deforestation	0 ha
Cattle deforestation per tonne	0 ha/t
Territorial deforestation	0 ha
Land-based CO2 emissions	0 t CO2
Water scarcity	5 /7
CO2 emissions from pasture deforestation	0 t CO2

SOCIO-ECONOMIC INDICATORS	SCORE
GDP per capita	- USD/capita
GDP from agriculture	- %
Human Development Index	0.549 /1
Smallholder dominance	67 %
Reported cases of forced labour	-
Reported cases of land conflicts	-
Population	11,564
TERRITORIAL GOVERNANCE	SCORE
Legal Reserve deficit	2,146 ha
Legal Reserve deficit as a % of private land	10.9 %
Protected vegetation in private land	4,758.3 ha
Unprotected vegetation in private land	26.5 ha
Number of environmental embargoes	0
ACTOR COMMITMENTS	SCORE

## DEFORESTATION TRAJECTORY OF ALTAMIRA DO MARANHAO



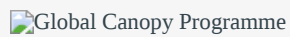
## TOP TRADERS OF BEEF IN ALTAMIRA DO MARANHAO IN 2017




## TOP IMPORTING COUNTRIES OF BEEF FROM ALTAMIRA DO MARANHAO IN 2017



Trase is a partnership between



In collaboration with



and many other organizations and individuals.

Donors

