



trase

Riachao

COMMODITY YEAR COUNTRY BIOME STATE
Beef 2015 Brazil Cerrado Maranhao

PASTURE AREA
54,871 ha

The largest exporter of beef in Riachao was Minerva, which accounted for 100.0% of the total exports, and the main destination was Iran.

AGRICULTURAL INDICATORS	SCORE	STATE RANKING
Pasture area	54,871 ha	45
Cattle stocking rate	1 heads/ha	21

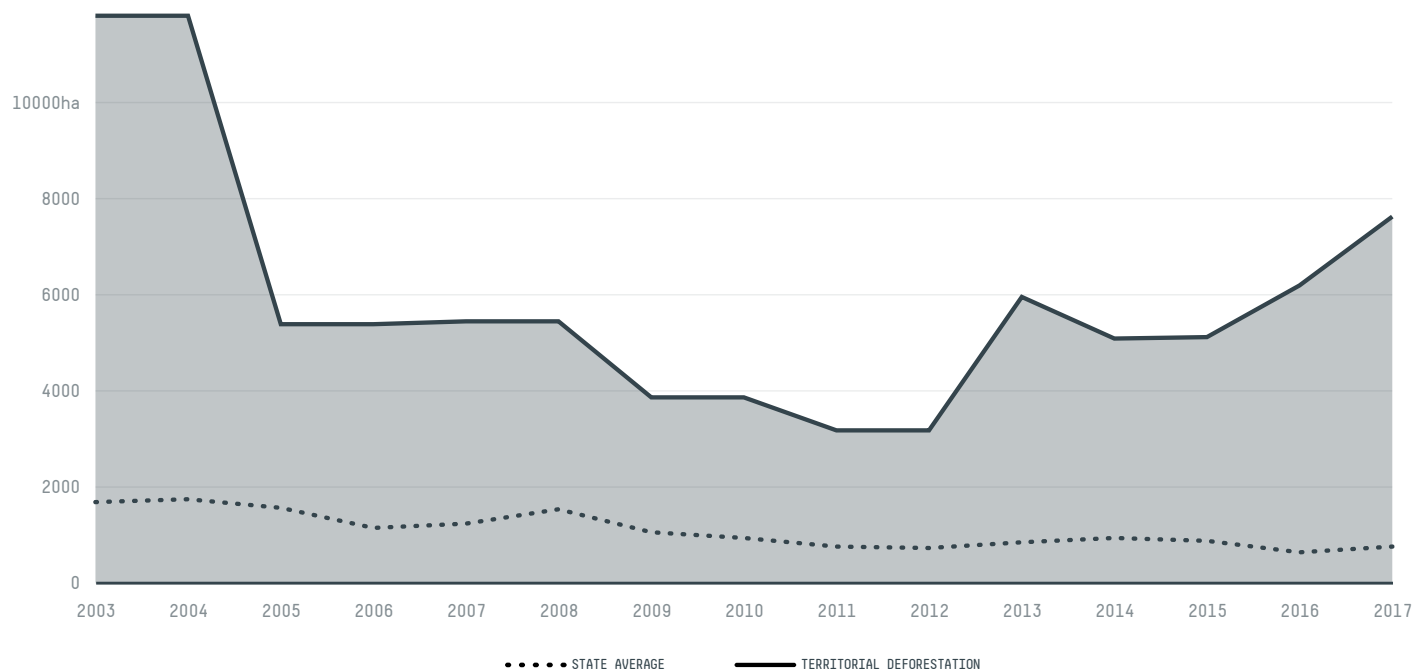
ENVIRONMENTAL INDICATORS	SCORE	STATE RANKING
Cattle deforestation per tonne	0.2 ha/t	66
Pasture deforestation	308.5 ha	25
CO2 emissions from cattle deforestation per tonne	31.4 t CO2/t	106
CO2 emissions from pasture deforestation	47,729.9 t CO2	23
Territorial deforestation	5,106 ha	10
Land based CO2 emissions	629,382 t CO2	16
Water scarcity	2 /7	6

SOCIO-ECONOMIC INDICATORS	SCORE	STATE RANKING
GDP per capita	4,050 USD/capita	18
GDP from agriculture	42.5 %	7
Human Development Index	0.576 /1	60
Smallholder dominance	33 %	-
Reported cases of forced labour	-	-
Reported cases of land conflicts	2	7
Population	20,011	92


TERRITORIAL GOVERNANCE	SCORE	STATE RANKING
Legal Reserve deficit	6,244 ha	16
Legal Reserve deficit as a % of private land	1.7 %	-
Protected vegetation in private land	128,559.3 ha	-
Unprotected vegetation in private land	128,651.4 ha	6
Number of environmental embargoes	0	9

ACTOR COMMITMENTS	SCORE	STATE RANKING
Cattle products traded under zero deforestation commitment	100 %	1

DEFORESTATION TRAJECTORY OF RIACHAO



TOP TRADERS OF BEEF IN RIACHAO IN 2015



TOP IMPORTING COUNTRIES OF BEEF FROM RIACHAO IN 2015





Deforestation alerts in Riachão, Maranhão, Brazil

There were **0** GLAD alerts reported in the week of the **18th of May 2020**. This was **low** compared to the same week in previous years.



Trase is a partnership between




In collaboration with



and many other organizations and individuals.

Donors



[Terms of Use](#) · [Privacy policy](#) · [Cookie policy](#) · [Contact us](#)