

trase

Timbiras

COMMODITY YEAR COUNTRY BIOME STATE
Beef 2017 Brazil Cerrado Maranhao

PASTURE AREA
10,295.5 ha

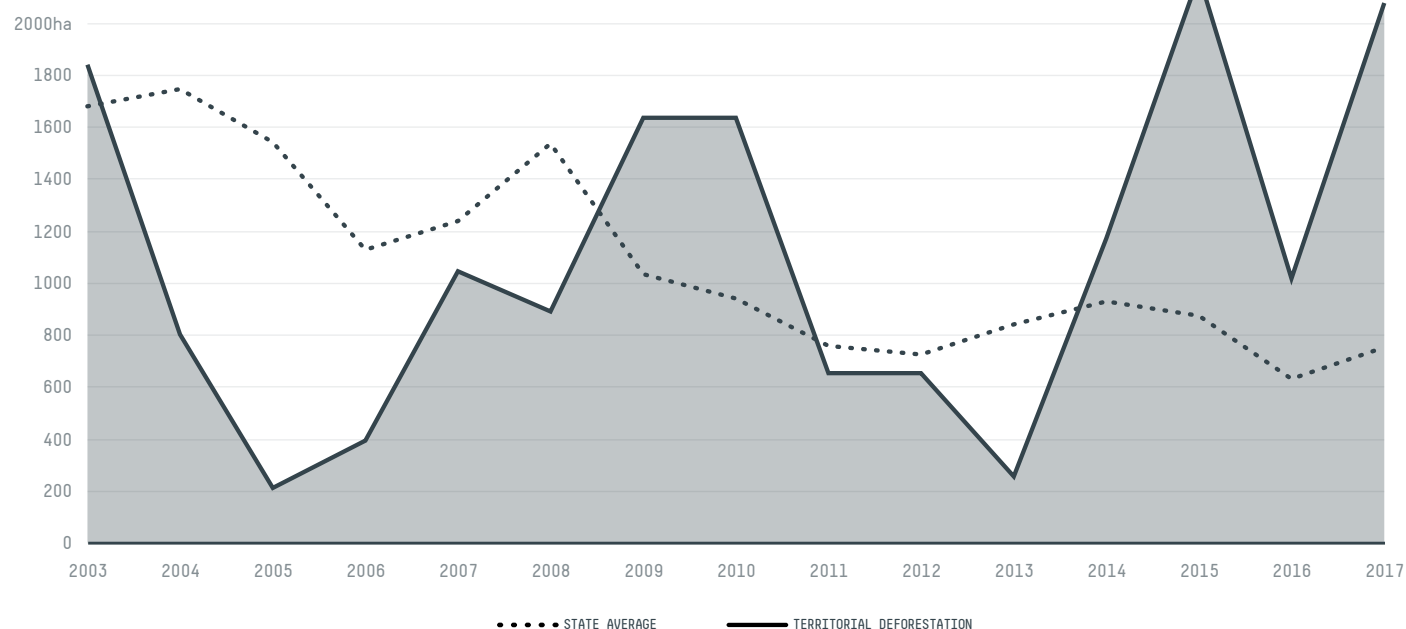
The largest exporter of beef in Timbiras was Meridional Meatimportacao E Exp De Alimentos, which accounted for 75.8% of the total exports, and the main destination was China (Hong Kong).

AGRICULTURAL INDICATORS	SCORE	STATE RANKING
Pasture area	10,295.5 ha	140
Cattle stocking rate	0.6 heads/ha	25

ENVIRONMENTAL INDICATORS	SCORE	STATE RANKING
Cattle deforestation per tonne	1.1 ha/t	5
Pasture deforestation	21.8 ha	31
CO2 emissions from cattle deforestation per tonne	576.9 t CO2/t	1
CO2 emissions from pasture deforestation	11,671.6 t CO2	14
Territorial deforestation	2,074 ha	22
Land based CO2 emissions	960,730 t CO2	5
Water scarcity	2 /7	6

SOCIO-ECONOMIC INDICATORS	SCORE	STATE RANKING
GDP per capita	- USD/capita	-
GDP from agriculture	- %	-
Human Development Index	0.537 /1	93
Smallholder dominance	49 %	-
Reported cases of forced labour	-	-
Reported cases of land conflicts	1	12
Population	28,368	57
TERRITORIAL GOVERNANCE	SCORE	STATE RANKING
Legal Reserve deficit	0 ha	148
Legal Reserve deficit as a % of private land	0 %	-
Protected vegetation in private land	13,731.9 ha	-
Unprotected vegetation in private land	42,525.4 ha	29
Number of environmental embargoes	0	11
ACTOR COMMITMENTS	SCORE	STATE RANKING
Cattle products traded under zero deforestation commitment	0 %	14

DEFORESTATION TRAJECTORY OF TIMBIRAS



TOP TRADERS OF BEEF IN TIMBIRAS IN 2017



TOP IMPORTING COUNTRIES OF BEEF FROM TIMBIRAS IN 2017






Deforestation alerts in Timbiras, Maranhão, Brazil

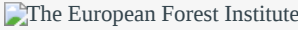
There were **581** GLAD alerts reported in the week of the **11th of May 2020**. This was **normal** compared to the same week in previous years.



Trase is a partnership between

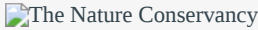


In collaboration with



and many other organizations and individuals.

Donors



[Terms of Use](#) · [Privacy policy](#) · [Cookie policy](#) · [Contact us](#)