



trase

Santa luzia

COMMODITY YEAR COUNTRY BIOME STATE
Beef 2017 Brazil Amazonia Maranhao

PASTURE AREA
260,875.4 ha

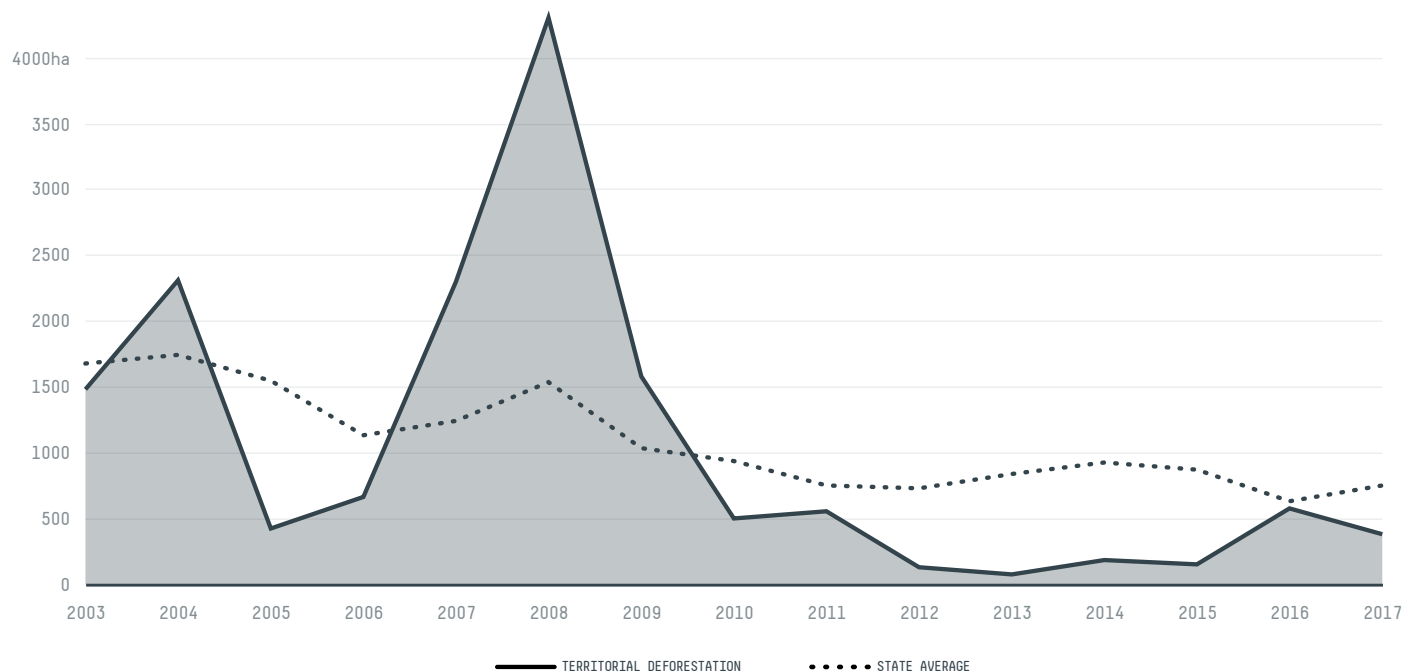
The largest exporter of beef in Santa Luzia was Meridional Meatimportacao E Exp De Alimentos, which accounted for 74.0% of the total exports, and the main destination was China (Hong Kong).

AGRICULTURAL INDICATORS	SCORE	STATE RANKING
Pasture area	260,875.4 ha	2
Cattle stocking rate	0.8 heads/ha	23

ENVIRONMENTAL INDICATORS	SCORE	STATE RANKING
Cattle deforestation per tonne	0 ha/t	154
Pasture deforestation	9.4 ha	68
CO2 emissions from cattle deforestation per tonne	10.6 t CO2/t	149
CO2 emissions from pasture deforestation	6,482.8 t CO2	29
Territorial deforestation	378 ha	82
Land based CO2 emissions	210,848 t CO2	46
Water scarcity	4 /7	4

SOCIO-ECONOMIC INDICATORS	SCORE	STATE RANKING
GDP per capita	- USD/capita	-
GDP from agriculture	- %	-
Human Development Index	0.55 /1	83
Smallholder dominance	70 %	-
Reported cases of forced labour	1	2
Reported cases of land conflicts	2	11
Population	75,444	15
TERRITORIAL GOVERNANCE	SCORE	STATE RANKING
Legal Reserve deficit	6,863.2 ha	14
Legal Reserve deficit as a % of private land	2.1 %	-
Protected vegetation in private land	164,794.5 ha	-
Unprotected vegetation in private land	2,402.8 ha	93
Number of environmental embargoes	1	10
ACTOR COMMITMENTS	SCORE	STATE RANKING
Cattle products traded under zero deforestation commitment	0.4 %	13

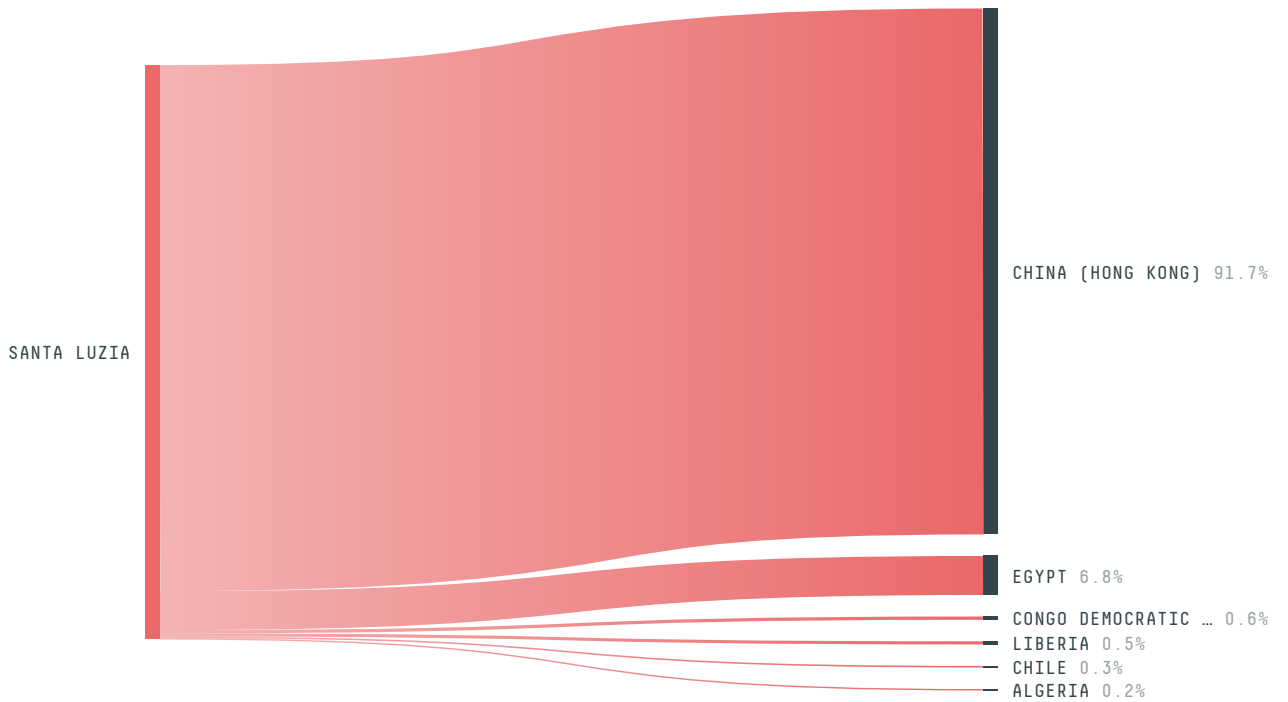
DEFORESTATION TRAJECTORY OF SANTA LUZIA




TOP TRADERS OF BEEF IN SANTA LUZIA IN 2017




TOP IMPORTING COUNTRIES OF BEEF FROM SANTA LUZIA IN 2017



Trase is a partnership between



In collaboration with



Donors

