



trase

Buriticupu

COMMODITY YEAR COUNTRY BIOME STATE
Beef 2017 Brazil Amazonia Maranhao

PASTURE AREA
110,326.4 ha

The largest exporter of beef in Buriticupu was Meridional Meatimportacao E Exp De Alimentos, which accounted for 81.8% of the total exports, and the main destination was China (Hong Kong).

AGRICULTURAL INDICATORS	SCORE	STATE RANKING
Pasture area	110,326.4 ha	13
Cattle stocking rate	1.4 heads/ha	17

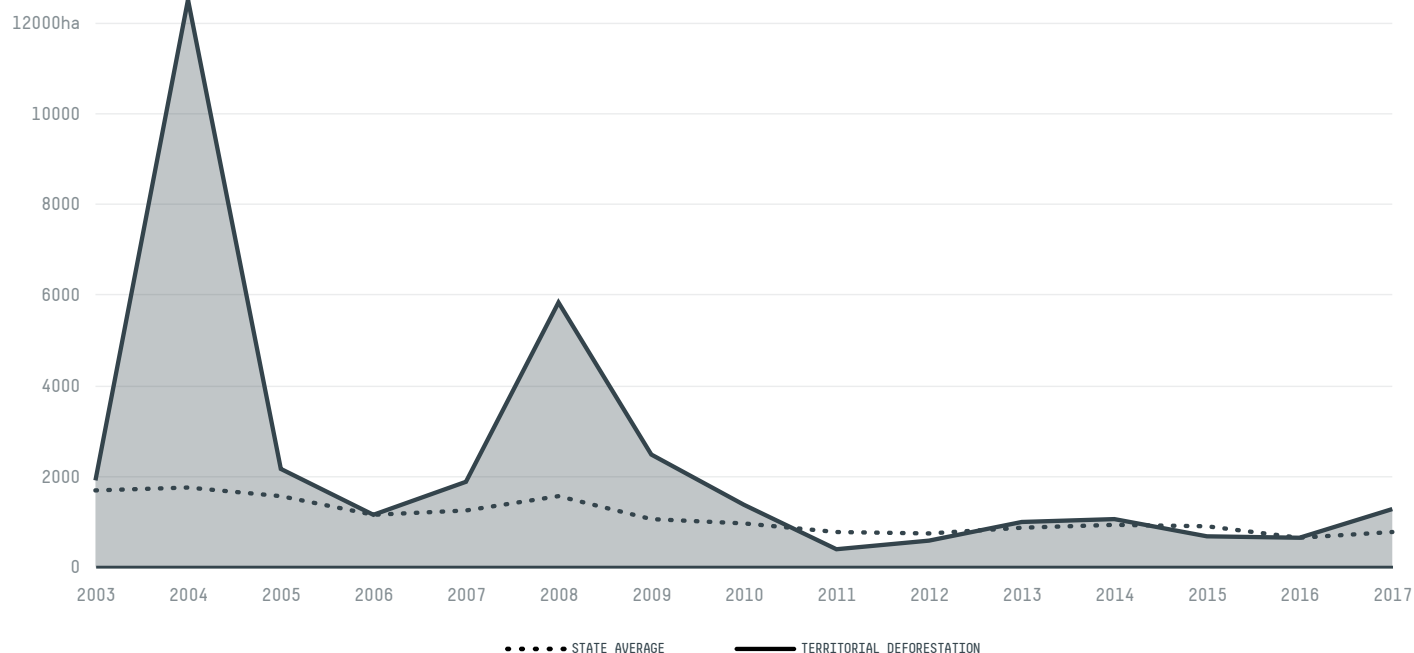
ENVIRONMENTAL INDICATORS	SCORE	STATE RANKING
Cattle deforestation per tonne	0.1 ha/t	121
Pasture deforestation	35.2 ha	45
CO2 emissions from cattle deforestation per tonne	53.3 t CO2/t	78
CO2 emissions from pasture deforestation	24,206.7 t CO2	7
Territorial deforestation	1,259 ha	44
Land based CO2 emissions	697,876 t CO2	11
Water scarcity	4 /7	4

SOCIO-ECONOMIC INDICATORS	SCORE	STATE RANKING
GDP per capita	- USD/capita	-
GDP from agriculture	- %	-
Human Development Index	0.556 /1	78
Smallholder dominance	71 %	-
Reported cases of forced labour	-	-
Reported cases of land conflicts	6	7
Population	68,626	16

TERRITORIAL GOVERNANCE	SCORE	STATE RANKING
Legal Reserve deficit	1,983 ha	56
Legal Reserve deficit as a % of private land	1.1 %	-
Protected vegetation in private land	110,730.7 ha	-
Unprotected vegetation in private land	4,276.6 ha	87
Number of environmental embargoes	9	3

ACTOR COMMITMENTS	SCORE	STATE RANKING
Cattle products traded under zero deforestation commitment	0 %	14

DEFORESTATION TRAJECTORY OF BURITICUPU



TOP TRADERS OF BEEF IN BURITICUPU IN 2017



TOP IMPORTING COUNTRIES OF BEEF FROM BURITICUPU IN 2017






Deforestation alerts in Buriticupu, Maranhão, Brazil

There were **0** GLAD alerts reported in the week of the **18th of May 2020**. This was **normal** compared to the same week in previous years.



Trase is a partnership between




In collaboration with



and many other organizations and individuals.

Donors



[Terms of Use](#) · [Privacy policy](#) · [Cookie policy](#) · [Contact us](#)