



# trase

## Acailandia

COMMODITY YEAR COUNTRY BIOME  
**Beef 2017 Brazil Amazonia**

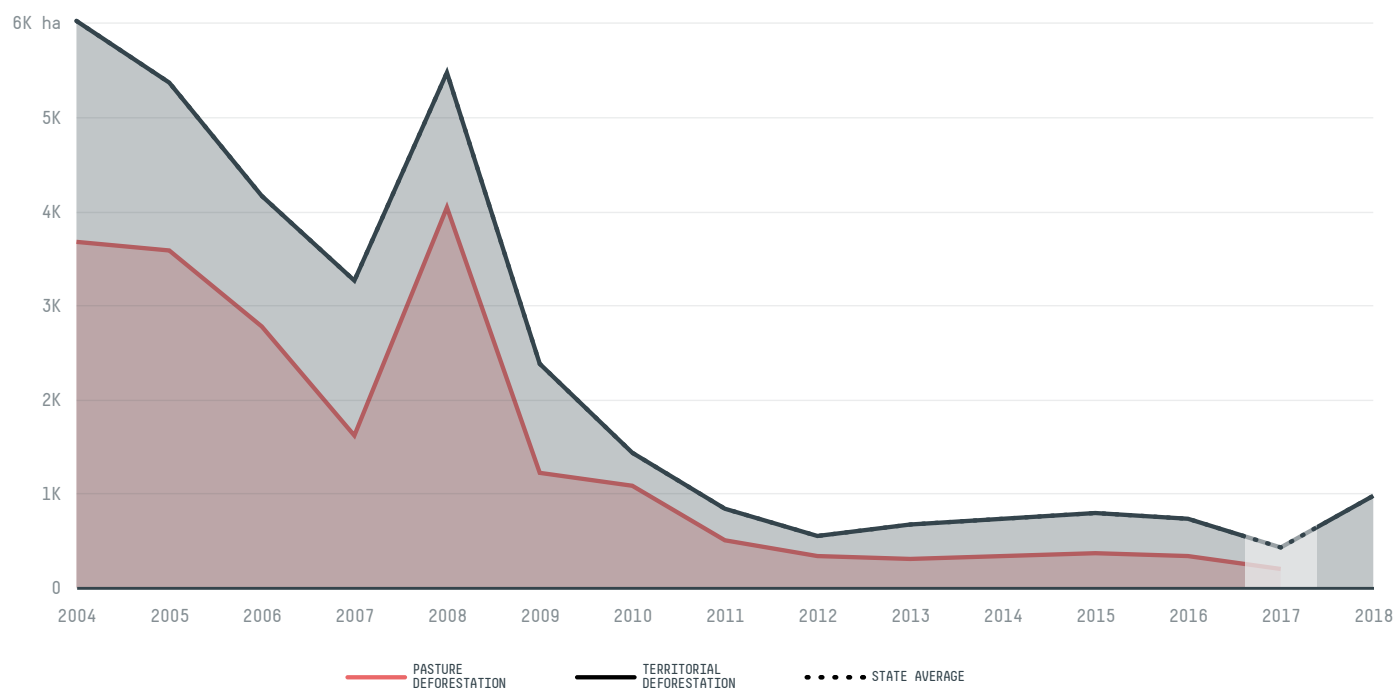
PASTURE AREA  
**327,144 ha**

The largest exporter of beef in Acailandia was Meridional Meatimportacao E Exp De Alimentos, which accounted for 75.3% of the total exports, and the main destination was China (Hong Kong).

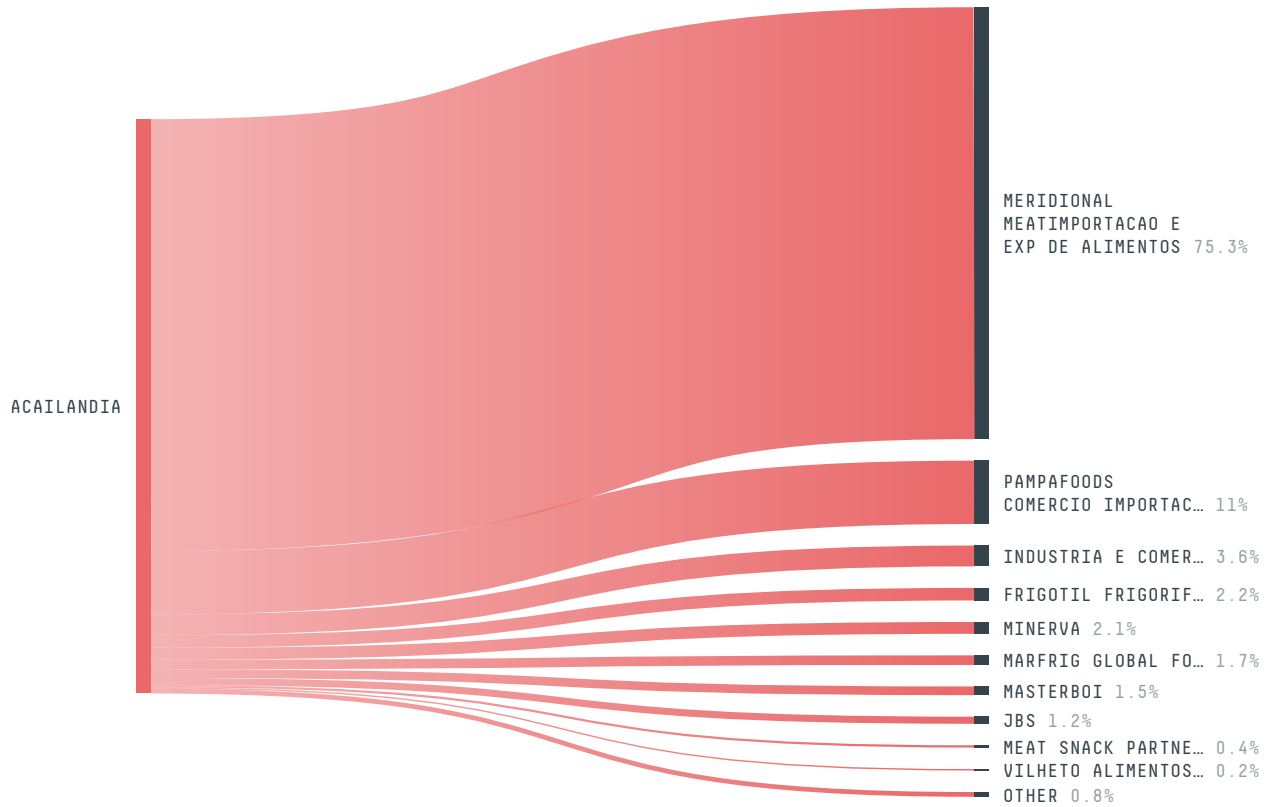
AGRICULTURAL INDICATORS	SCORE
Pasture area	327,144 ha
ENVIRONMENTAL INDICATORS	SCORE
Pasture deforestation	195.7 ha
Cattle deforestation per tonne	0 ha/t
Territorial deforestation	424 ha
Land-based CO2 emissions	286,275.6 t CO2
Water scarcity	2 /7
CO2 emissions from pasture deforestation	130,470.9 t CO2

SOCIO-ECONOMIC INDICATORS		SCORE
GDP per capita	- USD/capita	
GDP from agriculture	- %	
Human Development Index		0.672 /1
Smallholder dominance		38 %
Reported cases of forced labour		2
Reported cases of land conflicts		4
Population		107,790
TERRITORIAL GOVERNANCE		SCORE
Legal Reserve deficit		66,956.2 ha
Legal Reserve deficit as a % of private land		14.3 %
Protected vegetation in private land		143,571.3 ha
Unprotected vegetation in private land		1,501.7 ha
Number of environmental embargoes		9
ACTOR COMMITMENTS		SCORE

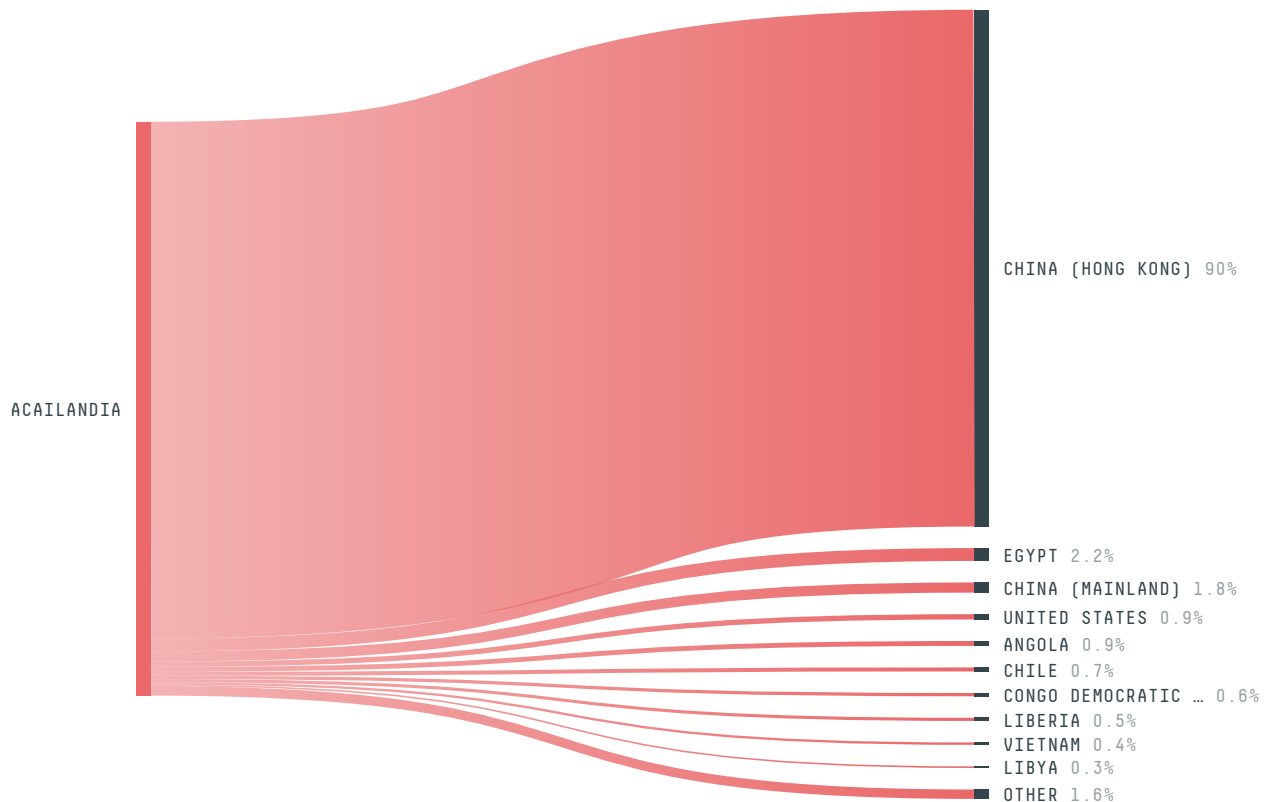
## DEFORESTATION TRAJECTORY OF ACAILANDIA



## TOP TRADERS OF BEEF IN ACAILANDIA IN 2017




## TOP IMPORTING COUNTRIES OF BEEF FROM ACAILANDIA IN 2017




Trase is a partnership between

 Stockholm Environment Institute

 Global Canopy Programme

In collaboration with

 vizzuality

 The European Forest Institute

and many other organizations and individuals.

Donors

 The Global Environment Facility

 WWF

 Europe

 Gordon and Betty Moore Foundation

 The Nature Conservancy

 Department for International Development

 Formas

 Norway's International Climate and Forest Initiative (NICFI)

[Terms of Use](#) · [Privacy policy](#) · [Cookie policy](#) · [Contact us](#)