



# trase

## Recursolandia

COMMODITY YEAR COUNTRY BIOME  
**Beef 2017 Brazil Cerrado**

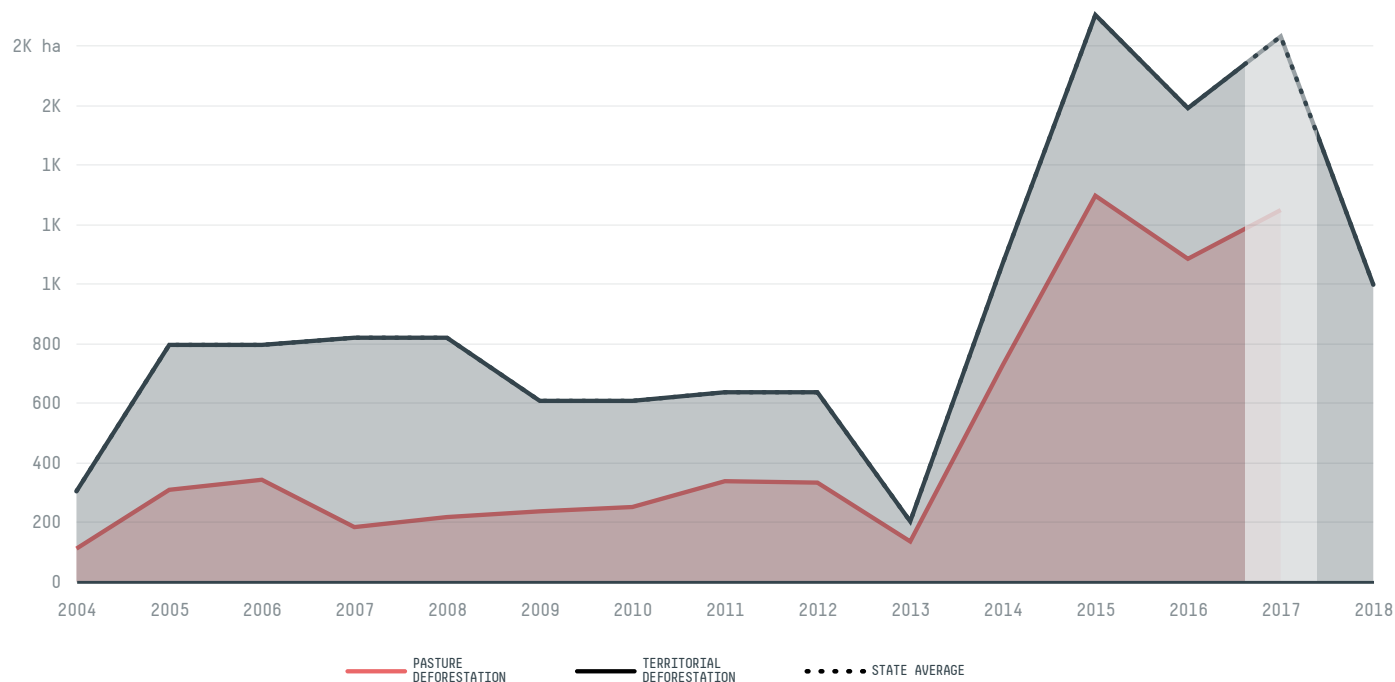
PASTURE AREA  
**5,054 ha**

The largest exporter of beef in Recursolandia was Minerva, which accounted for 63.6% of the total exports, and the main destination was Chile.


AGRICULTURAL INDICATORS	SCORE
Pasture area	5,054 ha
ENVIRONMENTAL INDICATORS	SCORE
Pasture deforestation	1,249 ha
Cattle deforestation per tonne	0.1 ha/t
Territorial deforestation	1,833 ha
Land-based CO2 emissions	223,426.1 t CO2
Water scarcity	2 /7
CO2 emissions from pasture deforestation	154,332 t CO2

SOCIO-ECONOMIC INDICATORS	SCORE
GDP per capita	- USD/capita
GDP from agriculture	- %
Human Development Index	0.5 /1
Smallholder dominance	31 %
Reported cases of forced labour	-
Reported cases of land conflicts	-
Population	4,029
TERRITORIAL GOVERNANCE	SCORE
Legal Reserve deficit	2,991.8 ha
Legal Reserve deficit as a % of private land	1.8 %
Protected vegetation in private land	66,362 ha
Unprotected vegetation in private land	62,523.5 ha
Number of environmental embargoes	0
ACTOR COMMITMENTS	SCORE


## DEFORESTATION TRAJECTORY OF RECURSOLANDIA



## TOP TRADERS OF BEEF IN RECURSOLANDIA IN 2017

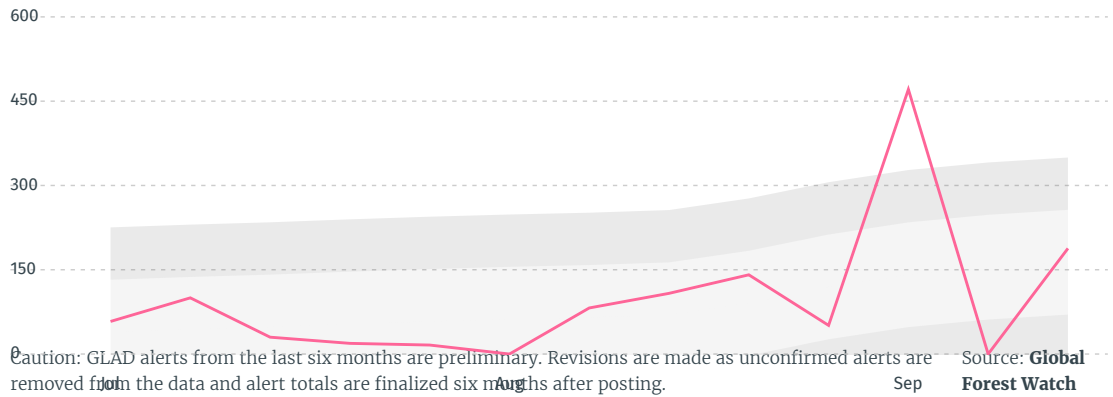


## TOP IMPORTING COUNTRIES OF BEEF FROM RECURSOLANDIA IN 2017



DEFORESTATION ALERTS IN RECURSOLÂNDIA, TOCANTINS, BRAZIL

There were **188** GLAD alerts reported in the week of the **12th of October 2020**. This was **normal** compared to the same week in previous years.



Trase is a partnership between

Stockholm Environment Institute

Global Canopy Programme

In collaboration with

vizzuality

The European Forest Institute

and many other organizations and individuals.

Donors

The Global Environment Facility

WWF

Europe

Gordon and Betty Moore Foundation

The Nature Conservancy

Department for International Development

Formas

Norway's International Climate and Forest Initiative (NICFI)

[Terms of Use](#) · [Privacy policy](#) · [Cookie policy](#) · [Contact us](#)