



# trase

## Itapiratins

COMMODITY YEAR COUNTRY BIOME  
**Beef 2017 Brazil Cerrado**

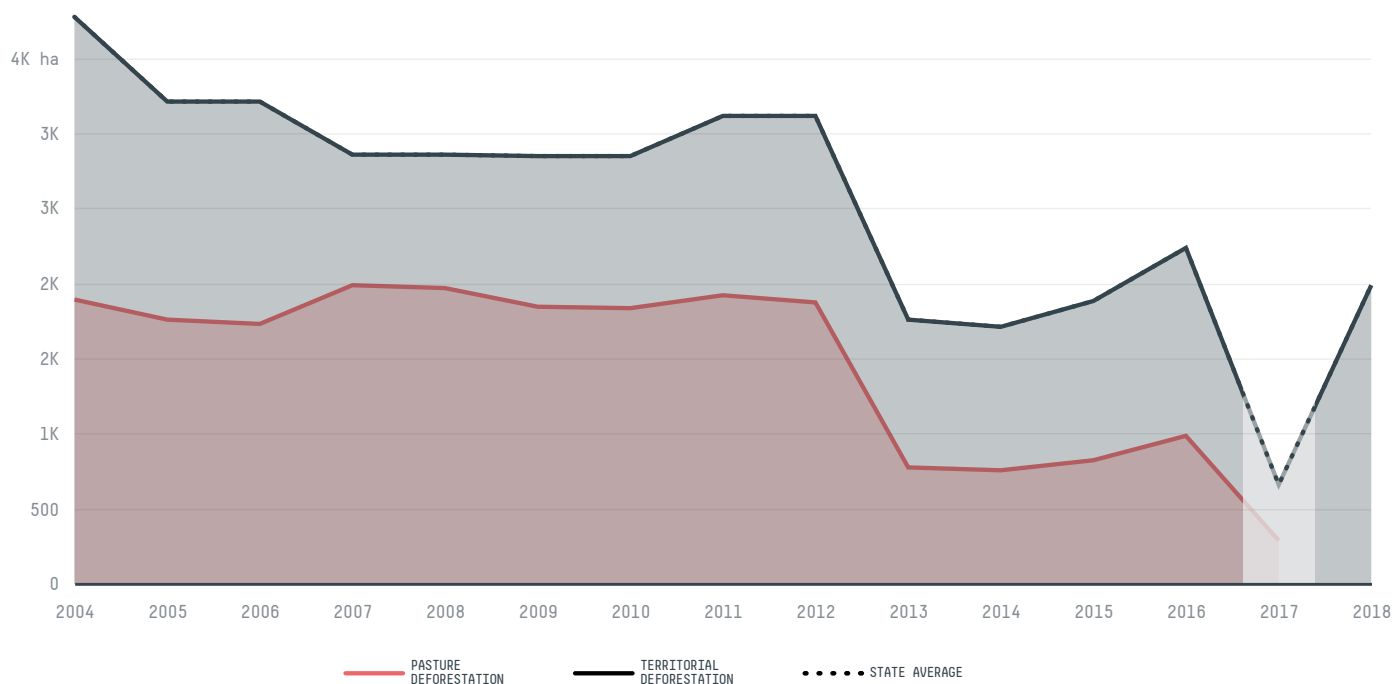
PASTURE AREA  
**34,291.3 ha**

The largest exporter of beef in Itapiratins was Minerva, which accounted for 90.9% of the total exports, and the main destination was China (Hong Kong).


AGRICULTURAL INDICATORS	SCORE
Pasture area	34,291.3 ha
ENVIRONMENTAL INDICATORS	SCORE
Pasture deforestation	290.3 ha
Cattle deforestation per tonne	0.5 ha/t
Territorial deforestation	662 ha
Land-based CO2 emissions	85,454.2 t CO2
Water scarcity	2 /7
CO2 emissions from pasture deforestation	36,579.8 t CO2

SOCIO-ECONOMIC INDICATORS	SCORE
GDP per capita	- USD/capita
GDP from agriculture	- %
Human Development Index	0.601 /1
Smallholder dominance	54 %
Reported cases of forced labour	-
Reported cases of land conflicts	-
Population	3,690
TERRITORIAL GOVERNANCE	SCORE
Legal Reserve deficit	861.2 ha
Legal Reserve deficit as a % of private land	0.9 %
Protected vegetation in private land	31,209.6 ha
Unprotected vegetation in private land	18,594.7 ha
Number of environmental embargoes	2
ACTOR COMMITMENTS	SCORE

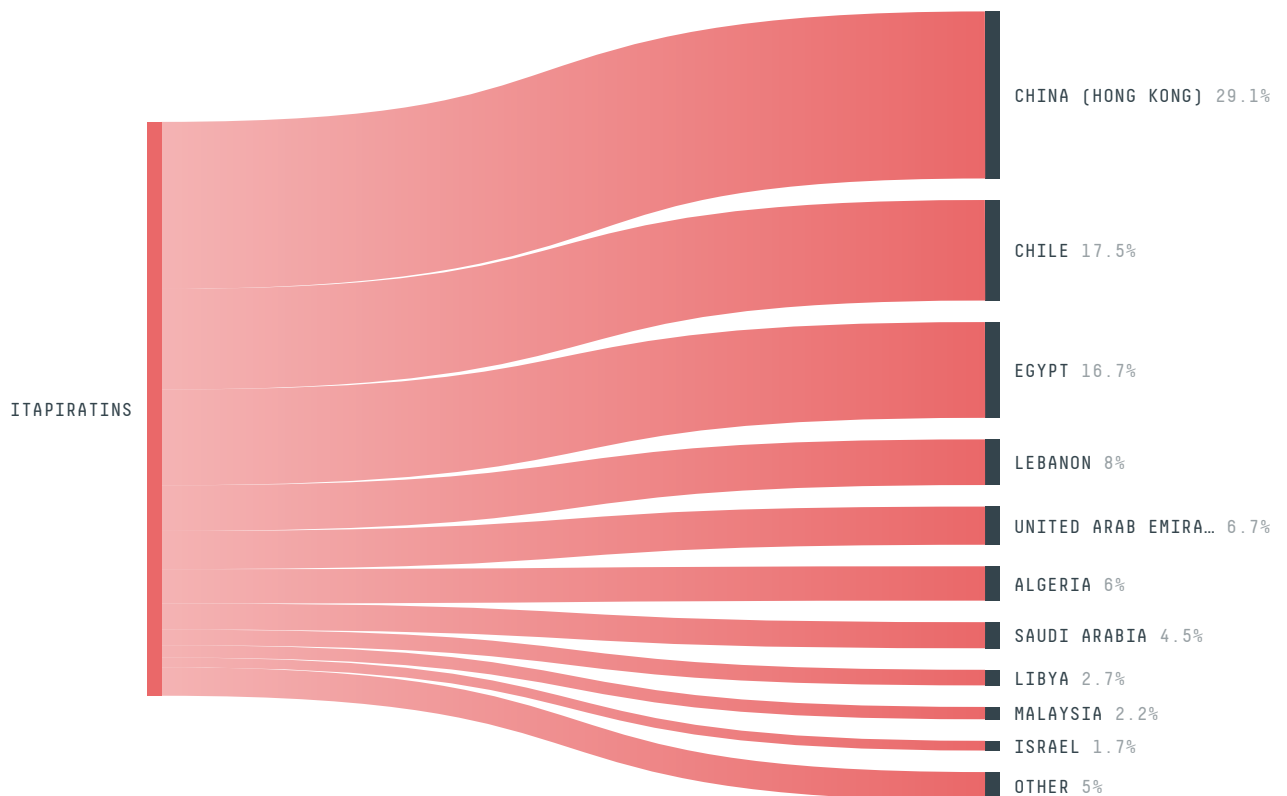
## DEFORESTATION TRAJECTORY OF ITAPIRATINS



## TOP TRADERS OF BEEF IN ITAPIRATINS IN 2017

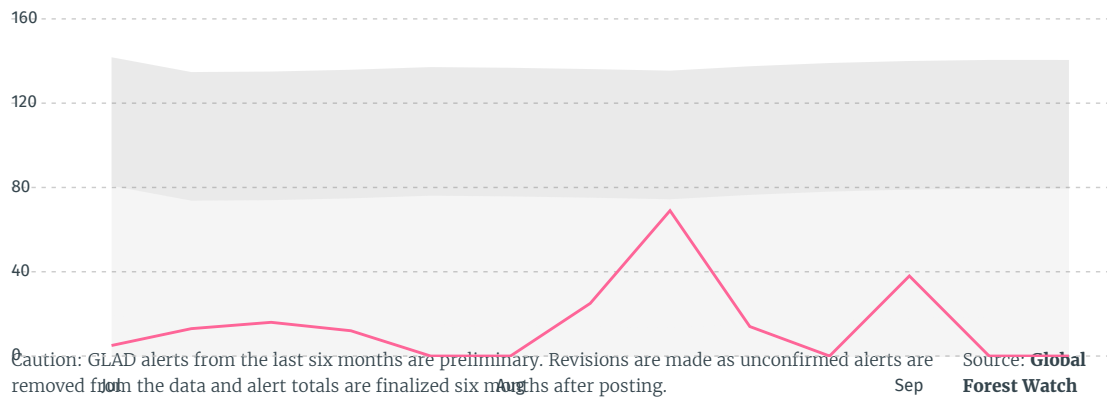


## TOP IMPORTING COUNTRIES OF BEEF FROM ITAPIRATINS IN 2017




DEFORESTATION ALERTS IN ITAPIRATINS, TOCANTINS, BRAZIL


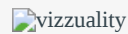
There were **0** GLAD alerts reported in the week of the **12th of October 2020**. This was **normal** compared to the same week in previous years.



Trase is a partnership between





In collaboration with



and many other organizations and individuals.

Donors



[Terms of Use](#) · [Privacy policy](#) · [Cookie policy](#) · [Contact us](#)