



trase

Goiatins

COMMODITY YEAR COUNTRY BIOME
Beef 2017 Brazil Cerrado

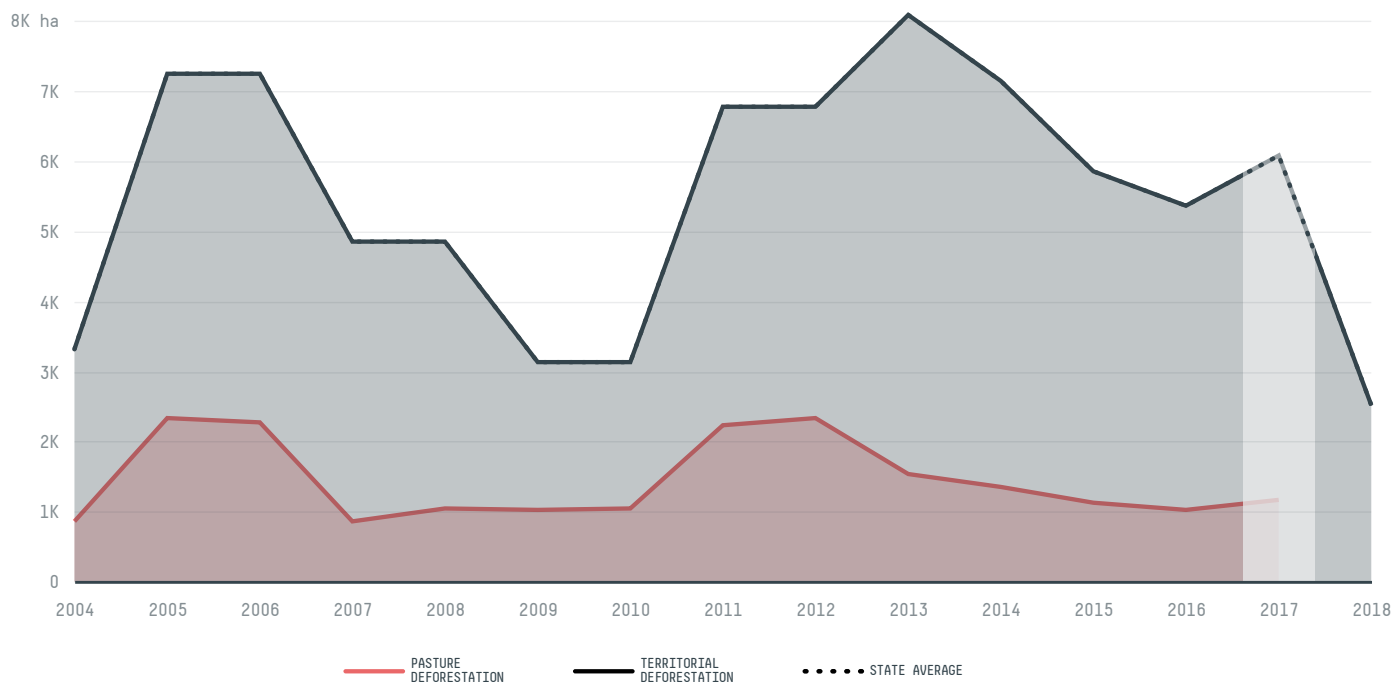
PASTURE AREA
16,165.3 ha

The largest exporter of beef in Goiatins was Minerva, which accounted for 94.4% of the total exports, and the main destination was Chile.

AGRICULTURAL INDICATORS	SCORE
Pasture area	16,165.3 ha
ENVIRONMENTAL INDICATORS	SCORE
Pasture deforestation	1,158.3 ha
Cattle deforestation per tonne	0.4 ha/t
Territorial deforestation	6,085 ha
Land-based CO2 emissions	944,212.1 t CO2
Water scarcity	2 /7
CO2 emissions from pasture deforestation	178,114.4 t CO2

SOCIO-ECONOMIC INDICATORS	SCORE
GDP per capita	- USD/capita
GDP from agriculture	- %
Human Development Index	0.576 /1
Smallholder dominance	32 %
Reported cases of forced labour	-
Reported cases of land conflicts	-
Population	12,644
TERRITORIAL GOVERNANCE	SCORE
Legal Reserve deficit	2,536.3 ha
Legal Reserve deficit as a % of private land	0.8 %
Protected vegetation in private land	138,487.9 ha
Unprotected vegetation in private land	68,347.6 ha
Number of environmental embargoes	0
ACTOR COMMITMENTS	SCORE

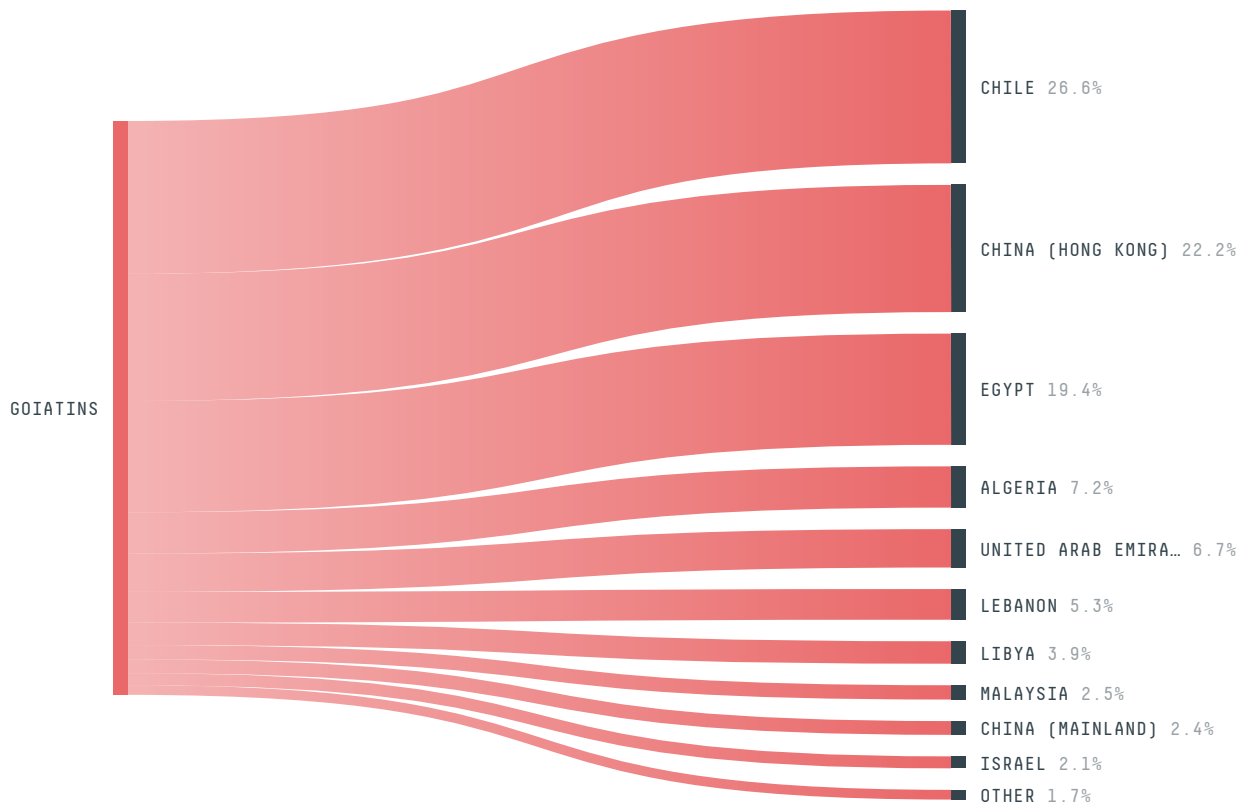
DEFORESTATION TRAJECTORY OF GOIATINS



TOP TRADERS OF BEEF IN GOIATINS IN 2017




TOP IMPORTING COUNTRIES OF BEEF FROM GOIATINS IN 2017





Trase is a partnership between

 Stockholm Environment Institute

 Global Canopy Programme

In collaboration with

 vizzuality

 The European Forest Institute

and many other organizations and individuals.

Donors

 The Global Environment Facility

 WWF

 Europe

 Gordon and Betty Moore Foundation

 The Nature Conservancy

 Department for International Development

 Formas

 Norway's International Climate and Forest Initiative (NICFI)

[Terms of Use](#) · [Privacy policy](#) · [Cookie policy](#) · [Contact us](#)