



trase

Barra do ouro

COMMODITY YEAR COUNTRY BIOME
Beef 2017 Brazil Cerrado

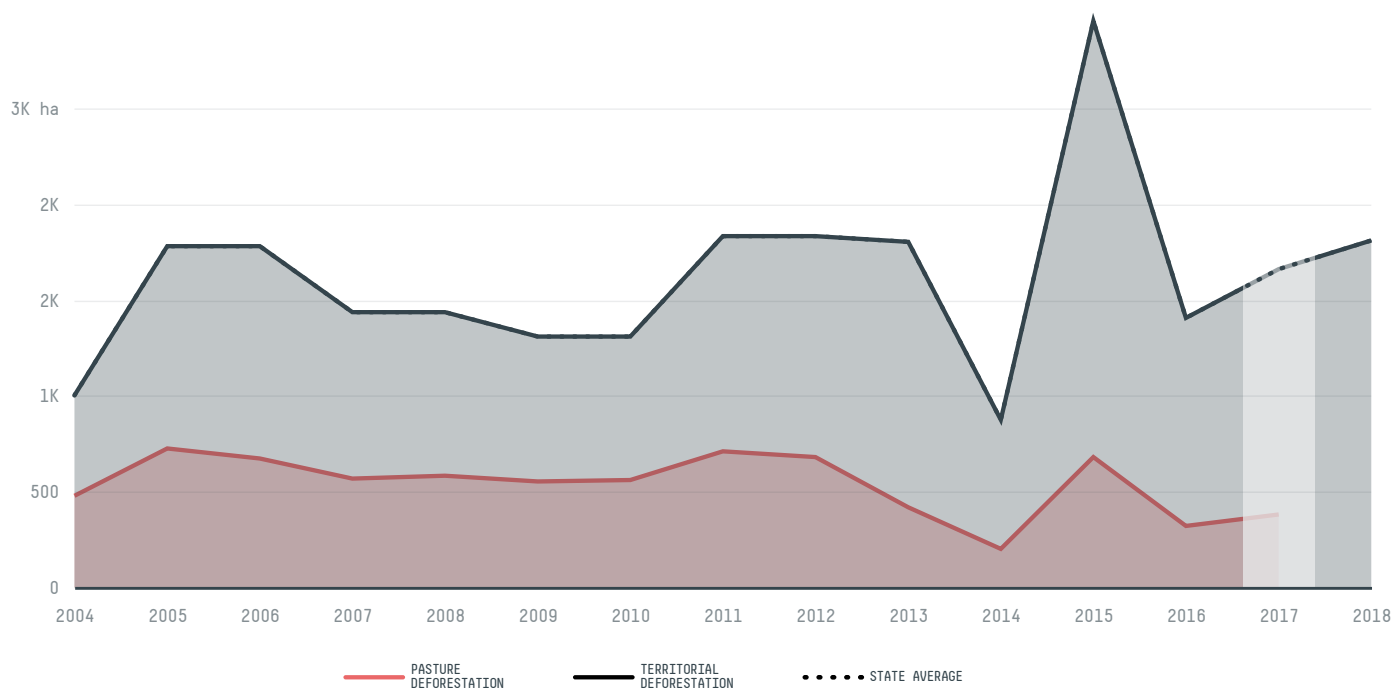
PASTURE AREA
11,816 ha

The largest exporter of beef in Barra Do Ouro was Minerva, which accounted for 98.6% of the total exports, and the main destination was Chile.


AGRICULTURAL INDICATORS	SCORE
Pasture area	11,816 ha
ENVIRONMENTAL INDICATORS	SCORE
Pasture deforestation	383.8 ha
Cattle deforestation per tonne	0.4 ha/t
Territorial deforestation	1,661 ha
Land-based CO2 emissions	222,483.2 t CO2
Water scarcity	2 /7
CO2 emissions from pasture deforestation	49,915.6 t CO2

SOCIO-ECONOMIC INDICATORS	SCORE
GDP per capita	- USD/capita
GDP from agriculture	- %
Human Development Index	0.603 /1
Smallholder dominance	31 %
Reported cases of forced labour	-
Reported cases of land conflicts	6
Population	4,371
TERRITORIAL GOVERNANCE	SCORE
Legal Reserve deficit	275.1 ha
Legal Reserve deficit as a % of private land	0.5 %
Protected vegetation in private land	24,472.3 ha
Unprotected vegetation in private land	4,911.7 ha
Number of environmental embargoes	9
ACTOR COMMITMENTS	SCORE

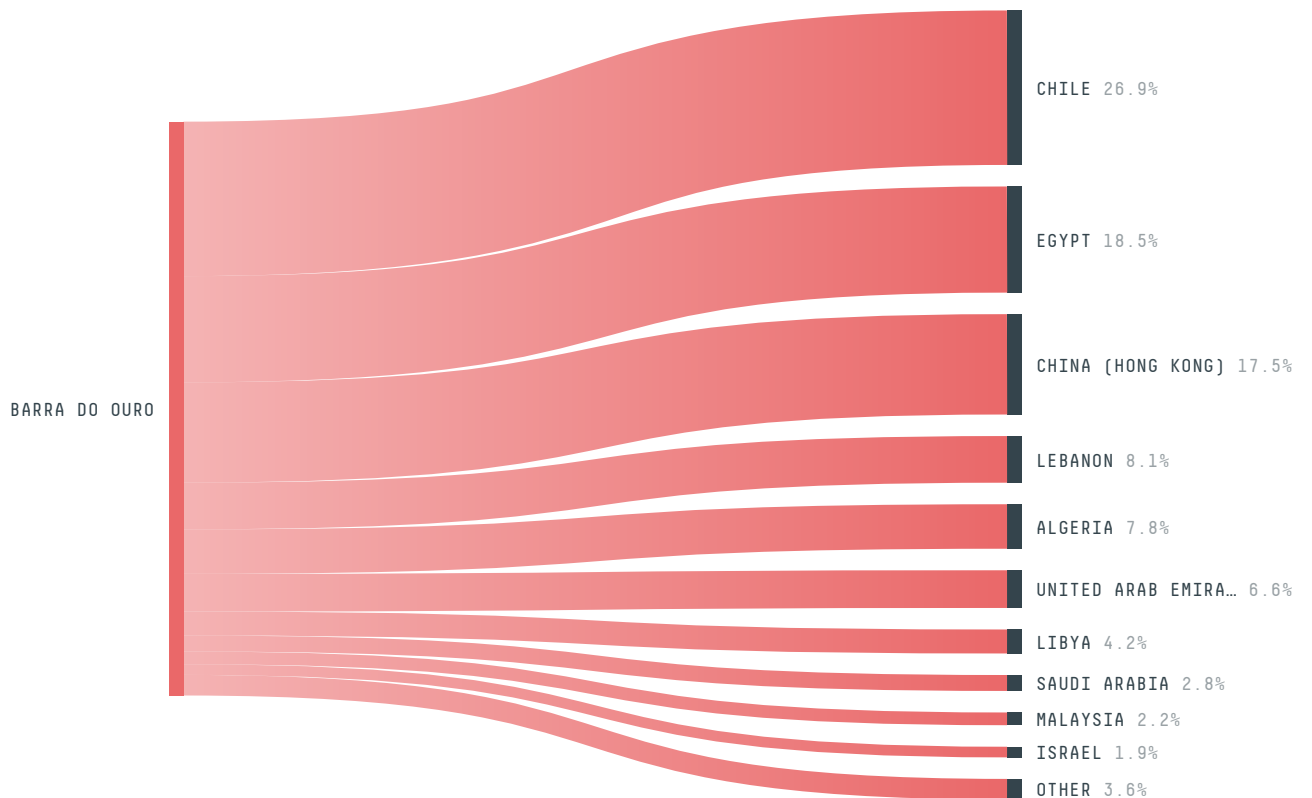
DEFORESTATION TRAJECTORY OF BARRA DO OURO



TOP TRADERS OF BEEF IN BARRA DO OURO IN 2017



TOP IMPORTING COUNTRIES OF BEEF FROM BARRA DO OURO IN 2017



Trase is a partnership between

 Stockholm Environment Institute

 Global Canopy Programme

In collaboration with

 vizzuality

 The European Forest Institute

and many other organizations and individuals.

Donors

 The Global Environment Facility

 WWF

 Europe

 Gordon and Betty Moore Foundation

 The Nature Conservancy

 Department for International Development

 Formas

 Norway's International Climate and Forest Initiative (NICFI)

[Terms of Use](#) · [Privacy policy](#) · [Cookie policy](#) · [Contact us](#)