



trase

Lagoa da confusao

COMMODITY YEAR COUNTRY BIOME
Beef 2017 Brazil Cerrado

PASTURE AREA
49,479.7 ha

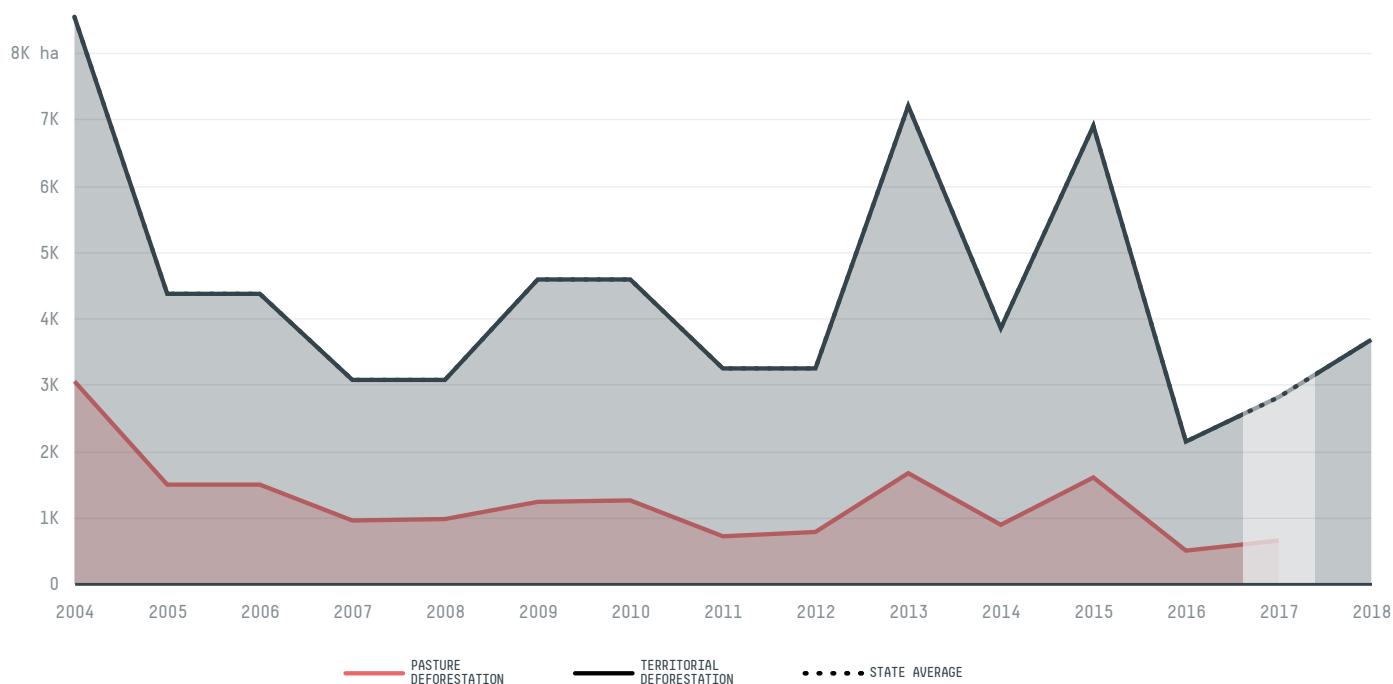
The largest exporter of beef in Lagoa Da Confusao was Cooperativa Dos Produtores De Carne E Derivados De Gurupi, which accounted for 78.5% of the total exports, and the main destination was Russian Federation.

AGRICULTURAL INDICATORS	SCORE
Pasture area	49,479.7 ha


ENVIRONMENTAL INDICATORS	SCORE
Pasture deforestation	653.9 ha
Cattle deforestation per tonne	0.2 ha/t
Territorial deforestation	2,816 ha
Land-based CO2 emissions	499,884.2 t CO2
Water scarcity	2 /7
CO2 emissions from pasture deforestation	117,364.5 t CO2

SOCIO-ECONOMIC INDICATORS		SCORE
GDP per capita	- USD/capita	
GDP from agriculture	- %	
Human Development Index		0.627 /1
Smallholder dominance		25 %
Reported cases of forced labour		-
Reported cases of land conflicts		-
Population		11,525
TERRITORIAL GOVERNANCE		SCORE
Legal Reserve deficit		3,294.1 ha
Legal Reserve deficit as a % of private land		1.3 %
Protected vegetation in private land		97,787 ha
Unprotected vegetation in private land		51,373 ha
Number of environmental embargoes		2
ACTOR COMMITMENTS		SCORE

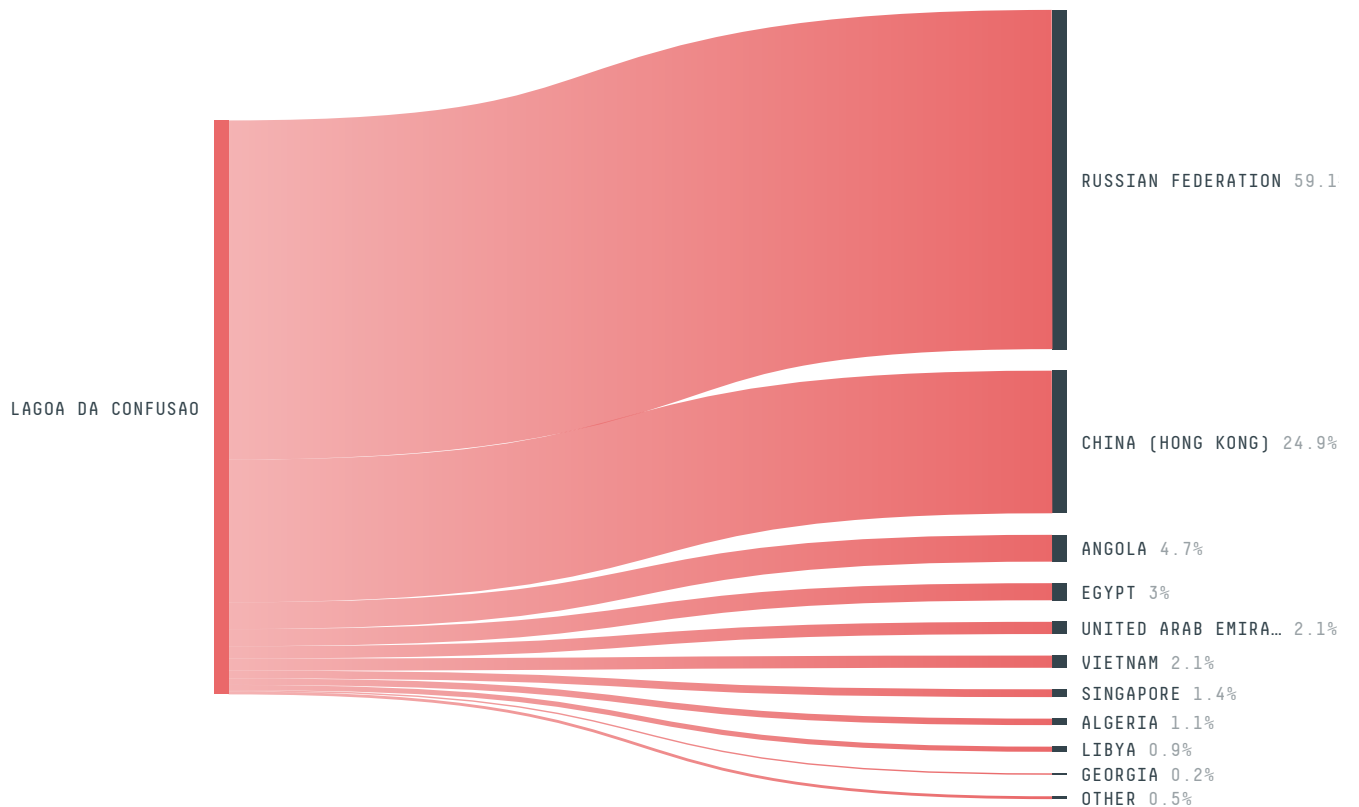
DEFORESTATION TRAJECTORY OF LAGOA DA CONFUSAO



TOP TRADERS OF BEEF IN LAGOA DA CONFUSAO IN 2017



TOP IMPORTING COUNTRIES OF BEEF FROM LAGOA DA CONFUSAO IN 2017



Trase is a partnership between

 Stockholm Environment Institute

 Global Canopy Programme

In collaboration with

 vizzuality

 The European Forest Institute

and many other organizations and individuals.

Donors

 The Global Environment Facility

 WWF

 Europe

 Gordon and Betty Moore Foundation

 The Nature Conservancy

 Department for International Development

 Formas

 Norway's International Climate and Forest Initiative (NICFI)

[Terms of Use](#) · [Privacy policy](#) · [Cookie policy](#) · [Contact us](#)