



# trase

## Paraiso do tocantins

COMMODITY YEAR COUNTRY BIOME  
**Beef 2017 Brazil Cerrado**

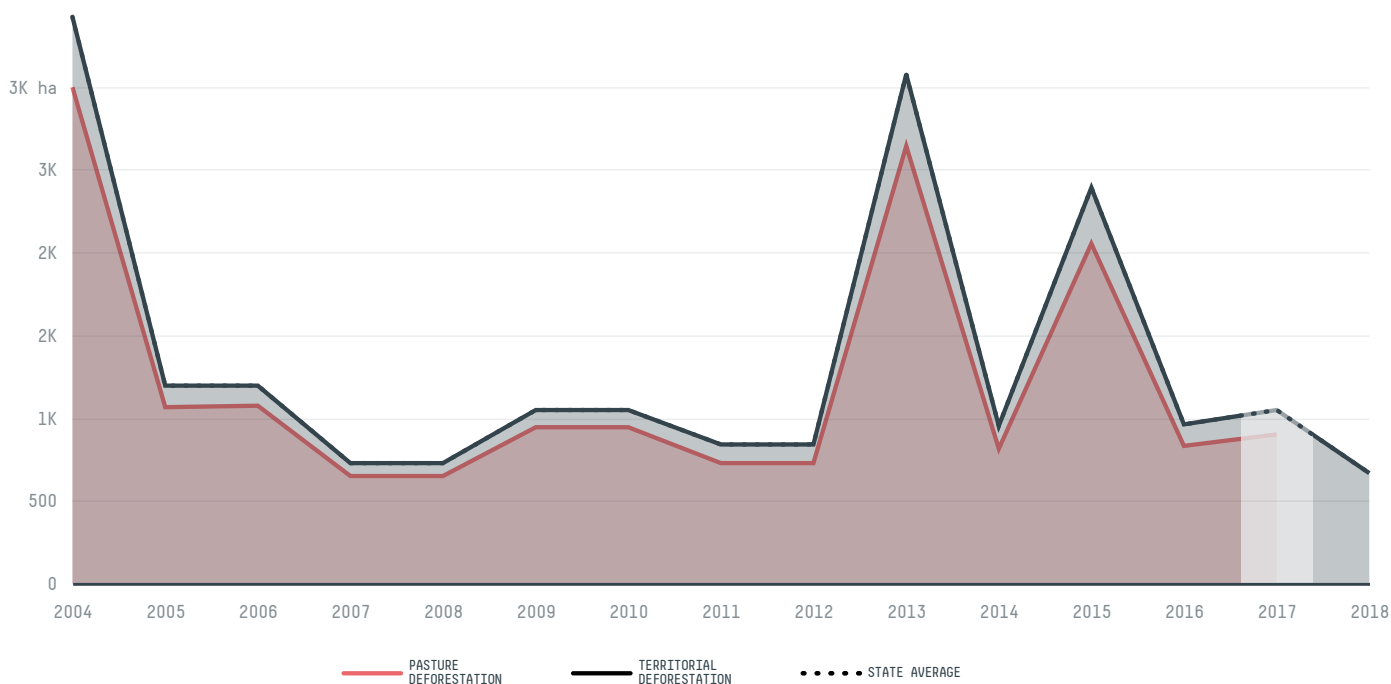
PASTURE AREA  
**57,484.5 ha**

The largest exporter of beef in Paraiso Do Tocantins was Cooperativa Dos Produtores De Carne E Derivados De Gurupi, which accounted for 31.6% of the total exports, and the main destination was China (Hong Kong).


AGRICULTURAL INDICATORS	SCORE
Pasture area	57,484.5 ha
ENVIRONMENTAL INDICATORS	SCORE
Pasture deforestation	896.4 ha
Cattle deforestation per tonne	0.3 ha/t
Territorial deforestation	1,045 ha
Land-based CO2 emissions	169,260 t CO2
Water scarcity	2 /7
CO2 emissions from pasture deforestation	145,262.9 t CO2

SOCIO-ECONOMIC INDICATORS	SCORE
GDP per capita	- USD/capita
GDP from agriculture	- %
Human Development Index	0.764 /1
Smallholder dominance	46 %
Reported cases of forced labour	-
Reported cases of land conflicts	-
Population	47,724
TERRITORIAL GOVERNANCE	SCORE
Legal Reserve deficit	1,408.9 ha
Legal Reserve deficit as a % of private land	1.5 %
Protected vegetation in private land	28,108.7 ha
Unprotected vegetation in private land	12,649.8 ha
Number of environmental embargoes	2
ACTOR COMMITMENTS	SCORE

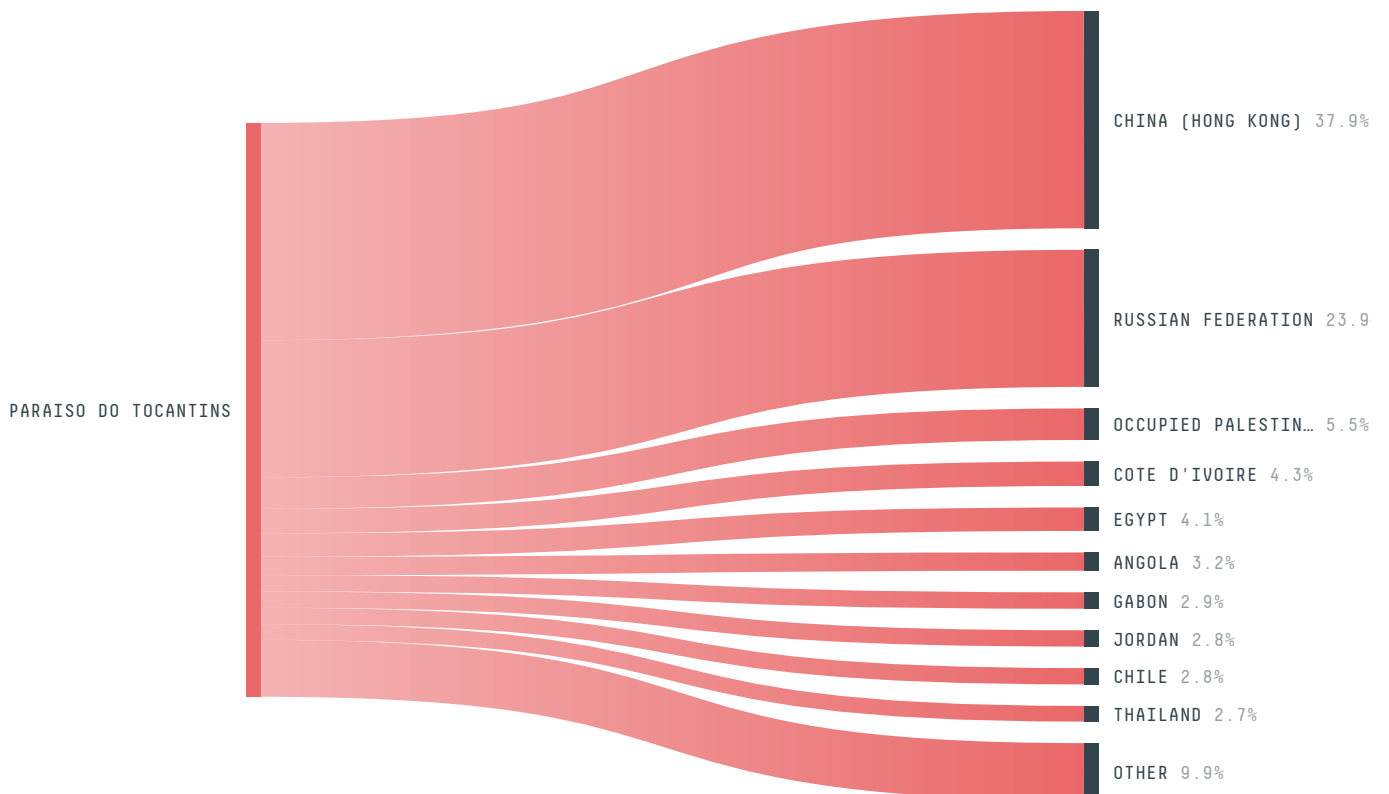
## DEFORESTATION TRAJECTORY OF PARAISO DO TOCANTINS



## TOP TRADERS OF BEEF IN PARAISO DO TOCANTINS IN 2017



## TOP IMPORTING COUNTRIES OF BEEF FROM PARAISO DO TOCANTINS IN 2017




Trase is a partnership between

 Stockholm Environment Institute

 Global Canopy Programme

In collaboration with

 vizzuality

 The European Forest Institute

and many other organizations and individuals.

Donors

 The Global Environment Facility


 WWF

 Europe

 Gordon and Betty Moore Foundation

 The Nature Conservancy

 Department for International Development

 Formas

 Norway's International Climate and Forest Initiative (NICFI)

[Terms of Use](#) · [Privacy policy](#) · [Cookie policy](#) · [Contact us](#)