



trase

Chapada de areia

COMMODITY YEAR COUNTRY BIOME
Beef 2017 Brazil Cerrado

PASTURE AREA
22,822.1 ha

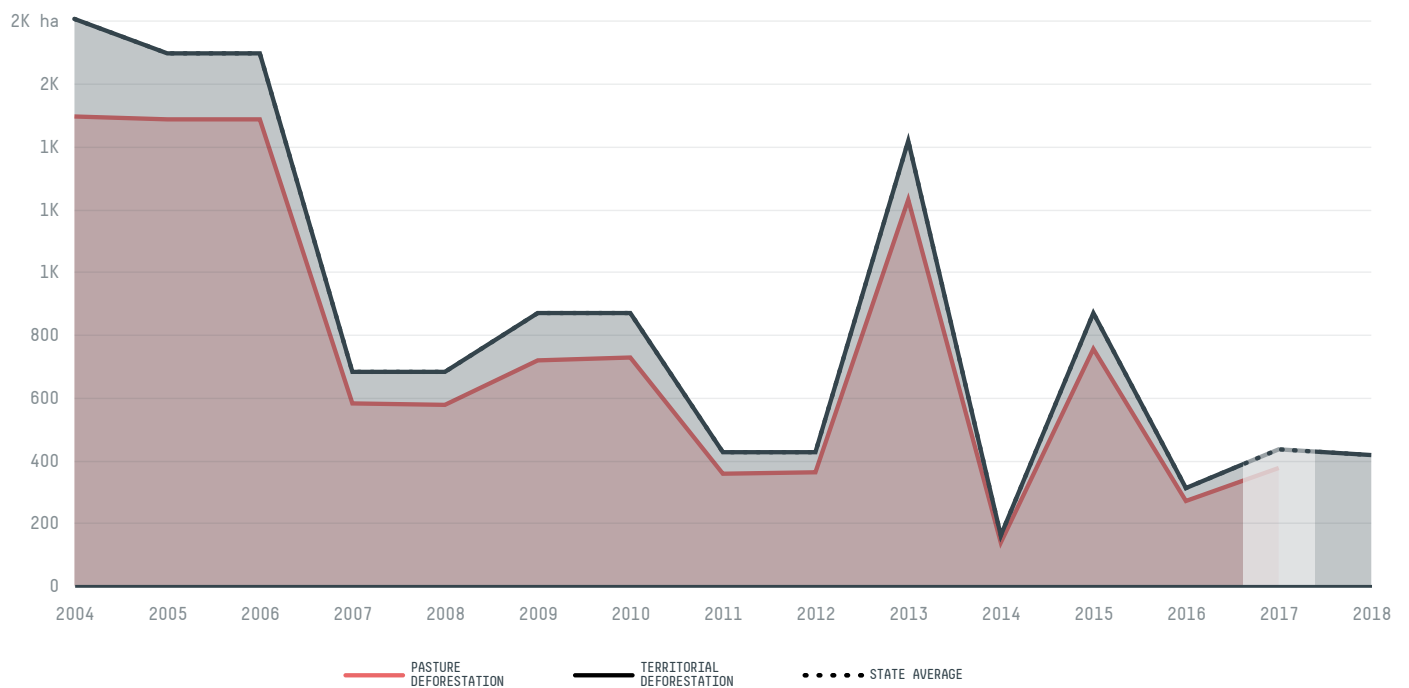
The largest exporter of beef in Chapada De Areia was Cooperativa Dos Produtores De Carne E Derivados De Gurupi, which accounted for 42.7% of the total exports, and the main destination was China (Hong Kong).

AGRICULTURAL INDICATORS	SCORE
Pasture area	22,822.1 ha


ENVIRONMENTAL INDICATORS	SCORE
Pasture deforestation	374.9 ha
Cattle deforestation per tonne	0.3 ha/t
Territorial deforestation	432 ha
Land-based CO2 emissions	60,802.7 t CO2
Water scarcity	2 /7
CO2 emissions from pasture deforestation	52,521.2 t CO2

SOCIO-ECONOMIC INDICATORS		SCORE
GDP per capita	- USD/capita	
GDP from agriculture	- %	
Human Development Index		0.619 /1
Smallholder dominance		37 %
Reported cases of forced labour		1
Reported cases of land conflicts		-
Population		1,386
TERRITORIAL GOVERNANCE		SCORE
Legal Reserve deficit		875.2 ha
Legal Reserve deficit as a % of private land		2 %
Protected vegetation in private land		13,751.8 ha
Unprotected vegetation in private land		6,519.5 ha
Number of environmental embargoes		1
ACTOR COMMITMENTS		SCORE

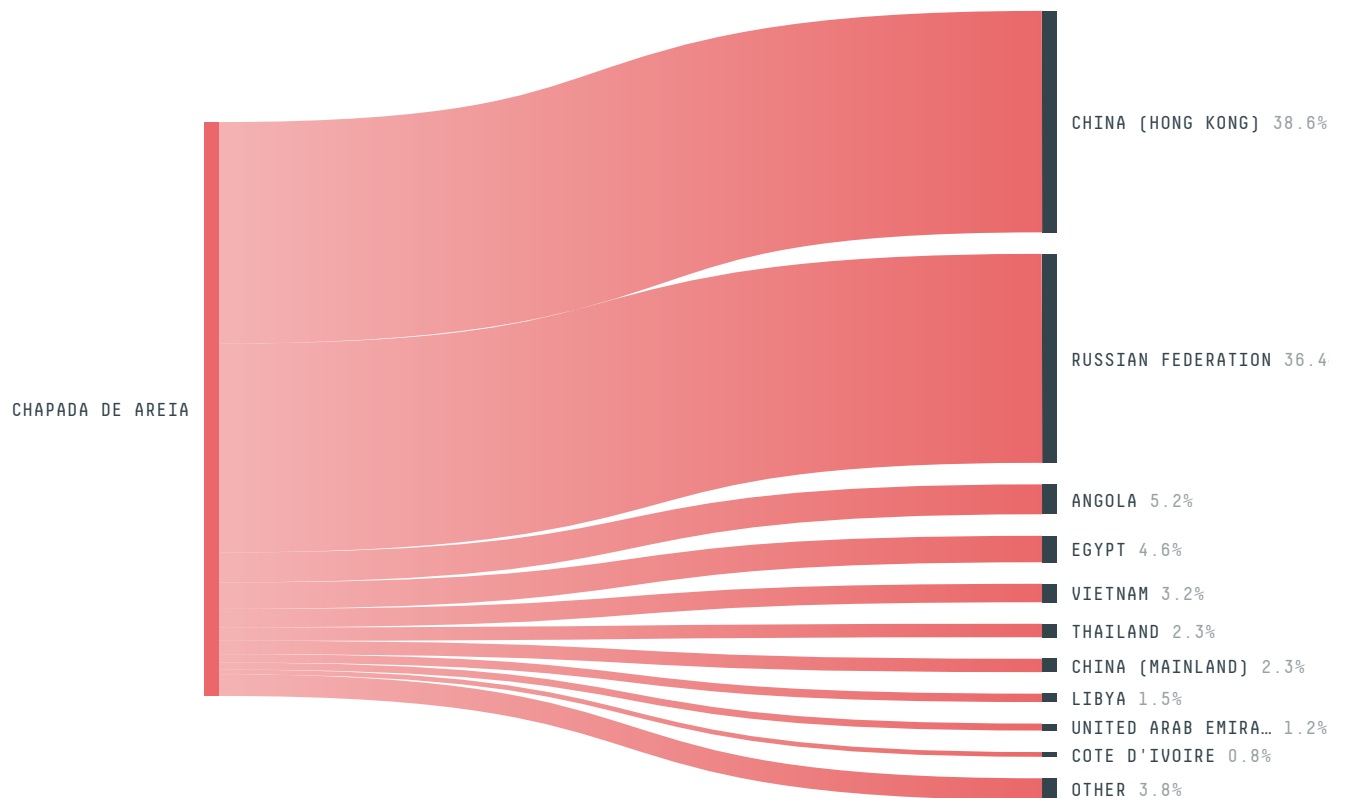
DEFORESTATION TRAJECTORY OF CHAPADA DE AREIA



TOP TRADERS OF BEEF IN CHAPADA DE AREIA IN 2017




TOP IMPORTING COUNTRIES OF BEEF FROM CHAPADA DE AREIA IN 2017





Trase is a partnership between

 Stockholm Environment Institute

 Global Canopy Programme

In collaboration with

 vizzuality

 The European Forest Institute

and many other organizations and individuals.


Donors

 The Global Environment Facility

 WWF

 Europe

 Gordon and Betty Moore Foundation

 The Nature Conservancy

 Department for International Development

 Formas

 Norway's International Climate and Forest Initiative (NICFI)

[Terms of Use](#) · [Privacy policy](#) · [Cookie policy](#) · [Contact us](#)