



# trase

## Itinga do maranhao

COMMODITY YEAR COUNTRY BIOME  
**Beef 2017 Brazil Amazonia**

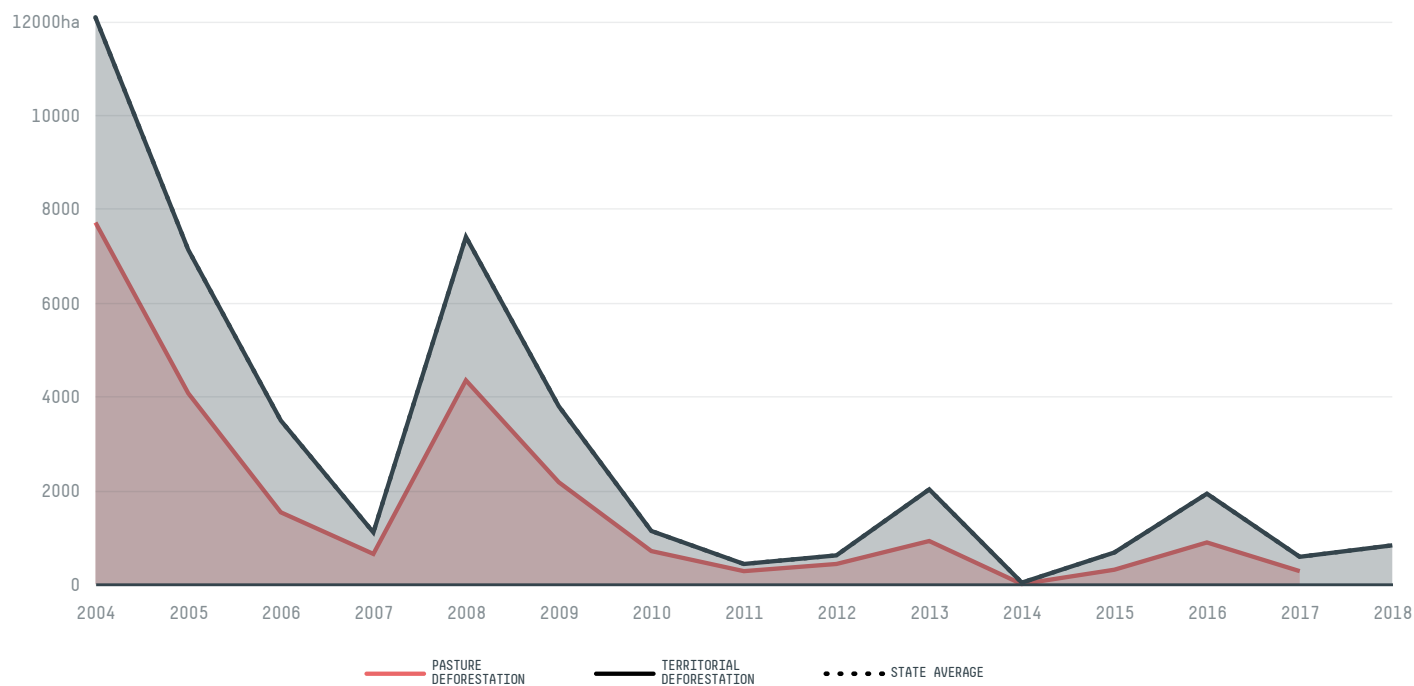
PASTURE AREA  
**167,888.1 ha**

The largest exporter of beef in Itinga Do Maranhao was Marfrig Global Foods, which accounted for 24.0% of the total exports, and the main destination was China (Hong Kong).


AGRICULTURAL INDICATORS	SCORE
Pasture area	167,888.1 ha
ENVIRONMENTAL INDICATORS	SCORE
Pasture deforestation	263.9 ha
Territorial deforestation	583 ha
CO2 emissions from pasture deforestation	169,003.8 t CO2
Land-based CO2 emissions	379,942.5 t CO2
Water scarcity	2 / 7

SOCIO-ECONOMIC INDICATORS	SCORE
GDP per capita	- USD/capita
GDP from agriculture	- %
Human Development Index	0.63 /1
Smallholder dominance	23 %
Reported cases of forced labour	-
Reported cases of land conflicts	-
Population	25,269
TERRITORIAL GOVERNANCE	SCORE
Legal Reserve deficit	25,942.1 ha
Legal Reserve deficit as a % of private land	11.8 %
Protected vegetation in private land	89,552.8 ha
Unprotected vegetation in private land	2,604 ha
Number of environmental embargoes	4
ACTOR COMMITMENTS	SCORE


## DEFORESTATION TRAJECTORY OF ITINGA DO MARANHAO



## TOP TRADERS OF BEEF IN ITINGA DO MARANHAO IN 2017



## TOP IMPORTING COUNTRIES OF BEEF FROM ITINGA DO MARANHAO IN 2017




(

Trase is a partnership between

 Stockholm Environment Institute

 Global Canopy Programme

In collaboration with

 vizzuality

 The European Forest Institute

and many other organizations and individuals.

Donors

 The Global Environment Facility

 WWF

 Europe

 Gordon and Betty Moore Foundation

 The Nature Conservancy

 Department for International Development

 Formas

 Norway's International Climate and Forest Initiative (NICFI)

[Terms of Use](#) · [Privacy policy](#) · [Cookie policy](#) · [Contact us](#)